

**State of Maine, Department of Environmental Protection and Land Use Regulatory
Commission**

**CENTRAL MAINE POWER COMPANY
NEW ENGLAND CLEAN ENERGY CONNECT**

Application for Site Location of Development Act permit, and Natural Resources Protection Act permit for the New England Clean Energy Connect ("NECEC") Project in 25 municipalities, 13 Townships or Plantations and 7 Counties from Beattie Township to Lewiston and Wiscasset to Windsor.

L-27625-26-A-N
L-27625-TB-B-N
L-27625-2C-C-N
L-27625-VP-D-N
L-27625-IW-E-N

Pre-filed Testimony of Jeff Reardon
Maine Brook Trout Project Director
Trout Unlimited
Manchester, ME
Witness for Trout Unlimited

Qualifications and Purpose of Testimony

1. State your name, address and current occupation:

Jeff Reardon, 267 Scribner Hill Road, Manchester, ME 04351. For the past 20 years I have worked for Trout Unlimited in Maine. My current title is Maine Brook Trout Project Director.

2. What is your relevant professional experience?

I have been working for Trout Unlimited in a variety of positions since 1999. I worked as New England Conservation Manager from 1999-2006. From 2006 to 2011 was the Design and Permitting Coordinator for the Penobscot River Restoration Project. Since 2011, I have worked full time on brook trout conservation at Maine Brook Trout Project Director. I have broad experience working on coldwater fish conservation. I have represented Trout Unlimited in more

than a dozen hydroelectric dam relicensings before the Federal Energy Regulatory Commission; coordinated four dam removals and construction of a “nature-like” fish bypass; overseen TU’s efforts to identify and fix impassable culverts; coordinated citizen-science projects related to water temperature monitoring and identifying undocumented brook trout populations in remote ponds and coastal streams; testified on legislation and regulatory rule-making in the Maine and New Hampshire legislatures and the US House of Representatives; and worked to identify and complete land conservation projects intended to protect brook trout habitat in Maine’s rivers, streams, and ponds. Before working for Trout Unlimited, I worked for the Sheepscot Valley Conservation Association, a land trust in mid-Coast Maine, as the Watershed Projects Director for 3 years. In that role, I identified parcels and coordinated conservation of lands through conservation purchase or conservation easement to protect Atlantic salmon habitat; worked with landowners to improve riparian buffers to protect coldwater aquatic habitat; and surveyed the entire length of the Sheepscot River to monitor the condition of riparian buffers.

3. What is your education?

I graduated from Williams College with a degree in biology in 1989. My senior honors thesis was related to impacts of disturbance on northern forests.

4. Have you previously testified before the Maine Department of Environmental Protection (DEP) or the Maine Land Use Planning Commission (LUPC?)

I have testified at many DEP and LUPC (or LURC) hearings, but this is the first time I have done so as an expert witness.

5. Do you have specific expertise that relates directly to your testimony in this case?

I have worked on a number of projects directly related to the issues I am testifying on here, chronologically:

1. In 1997-99, working for the Sheepscot River Conservation Association and as lead for the Sheepscot River Watershed Council, I helped implement and test a “Methodology for Determining Optimal Riparian Buffer Width” that had been developed by Kleinschmidt Associates for the Maine Atlantic Salmon Commission. My role was to work with two landowners to implement the method on conservation lands adjacent to Atlantic salmon habitat in the Sheepscot River. More information on this project is available here: <http://kleinschmidtgroup.com/index.php/projects/eco-fisheries/atlantic-salmon-riparian-buffer-zone-determination>
2. In 1999, for the Sheepscot Valley Conservation Association, I worked closely with the Maritimes and Northeast Pipeline to coordinate construction of a pipeline corridor through the Sheepscot watershed with no damage to aquatic habitat at stream crossings.
3. From 1999 to 2002 I represented Trout Unlimited during the relicensing of the Indian Pond Dam on the Kennebec River, and, with other parties, negotiated a settlement agreement that required extensive studies of the brook trout population in the Upper Kennebec watershed. These studies informed decisions by the Indian Pond Fisheries Habitat Committee, which used the information to plan habitat restoration and protection projects funded by the Indian Pond licensee. Those studies documented, for the first time, extensive migrations of brook trout between the Kennebec and Dead River mainstems and multiple small tributaries, particularly Cold Stream and Tomhegan Stream. I continue to serve as a member of the Indian Pond Fisheries Habitat Committee.

4. On behalf of Trout Unlimited, in 2003-2006, I hired Kleinschmidt Associates to refine their Atlantic salmon riparian buffer methodology for protection of brook trout habitat, particularly in higher elevation streams in western Maine. We developed a recommended buffer that was broadly applicable for brook trout habitat in Maine. The recommendations were then vetted with fisheries biologists from the Maine Department of Fisheries and Wildlife, and, in cooperation with the Forest Society of Maine, with large forest landowners. Trout Unlimited and partners have used those recommendations as the basis for planning conservation projects, including conservation easement terms, ever since.
5. In 2010-2016, I worked closely with partners at the Maine Department of Inland Fisheries and Wildlife (MDIFW), Maine Bureau of Parks and Lands (MBPL), Trust for Public Land and landowner Plum Creek on the Cold Stream Forest Project, in which MBPL acquired the 8,200-acre parcel primarily to protect brook trout habitat in Cold Stream and its tributaries. Since acquisition was completed in 2016, I have been working with BPL staff to develop the management plan for the property by serving on the Advisory Committee for that planning process.

6. Are you familiar with the application for the New England Clean Energy Connect (NECEC)?

I have reviewed the Site Law application and the Natural Resources Protection Act application. I have spent extensive time reviewing the route and proposed stream crossings, both on the map—primarily using the KMZ layer provided by Maine DEP—and on paper. I have reviewed much of the agency consultation regarding stream crossings, fisheries, riparian buffers, and

proposed mitigation. I have reviewed the Compensation Plan, dated January 30, 2019, in detail. I have compared the information and data presented in these documents to other available data on fisheries and aquatic habitat, primarily available in on-line GIS format from the Maine Department of Inland Fisheries and Wildlife¹, from the Eastern Brook Trout Joint Venture², from the National Fish Habitat Partnership³, and from Trout Unlimited's Conservation Portfolio Analysis of native brook trout habitat⁴.

7. Are you familiar with area through which the NECEC will pass?

I have worked extensively in two regions that will be impacted by the NECEC. I worked full time on the Sheepscot River from 1996 to 1999, while working as the Watershed Program Director. I have worked extensively in the Upper Kennebec Watershed for my entire 20-year career with TU, with multiple projects in the Dead, Kennebec, and Sandy River drainages. I am most familiar with the Cold Stream watershed, where I worked nearly full time from 2010-2016. I have also fished, hiked and paddled throughout the Upper Kennebec region. I have fished many of the streams that will be crossed by the NECEC and the ponds where the route will pass nearby.

8. What is the purpose of your testimony?

My testimony addresses the impacts of the project as proposed on brook trout and Atlantic salmon fisheries habitat; the failure of the Applicant to adequately assess these impacts; the

¹ Maine Stream Habitat Viewer: <https://www.maine.gov/dmr/mcp/environment/streamviewer/>

² EBTJV data are viewable in an online GIS at http://ecosheds.org:8080/geoserver/www/Web_Map_Viewer.html

³ <http://assessment.fishhabitat.org/>

⁴ <http://trout.maps.arcgis.com/apps/webappviewer/index.html?id=1bbd262b634647b3beb78a6685a607d5>

inadequacy of proposed buffers to protect brook trout habitat; the failure of the applicant to adequately assess and pursue potential alternatives to the project that would be less damaging to natural resources, including brook trout habitat—particularly alternative methods or sites for stream crossings; the degree of impact and the quality of resources impacted by the proposed NECEC project; the quality and quantity of brook trout habitat on parcels and funds proposed as compensation for impacts of the proposed project; and the failure of the applicant to adequately mitigate the impacts of the NECEC project on brook trout habitat.

9. Summarize your testimony.

The region through which the proposed NECEC project will be completed is the heart of the largest reservoir of intact aquatic habitat in the Northeast. This habitat supports populations of native brook trout that have been identified as the “last true stronghold for brook trout in the United States.”⁵ The proposed new corridor would substantially fragment this habitat, with multiple stream crossings that impact brook trout habitat, and the creation of a new corridor that could be a vector for increased human use and introduction of invasive species. The Applicant’s assessment of these resources and impacts is inadequate, does not contain a specific analysis of impacts to brook trout habitat, and assumes the impacts of the new permanent corridor will be identical to the impacts of past and present forest management. The Application fails to consider reasonable alternatives to reduce impacts on brook trout habitat—including alternatives that were employed to reduce impacts on other resources. There are practicable alternatives to the project that would be less damaging to brook trout habitat. The Application’s proposed mitigation is

⁵ Eastern Brook Trout Joint Venture (2006): [Eastern Brook Trout: Status and Threats.](https://easternbrooktrout.org/reports/eastern-brook-trout-status-and-threats%20%282006%29/view)

inadequate to compensate for impacts on brook trout habitat.

With respect to the DEP Site Law and Natural Resources Protection Act Application, the provisions for buffer strips are inadequate to protect brook trout habitat, including brook trout migration. The application does not meet the Chapter 375 standard that “Proposed alterations and activities will not adversely affect wildlife and fisheries lifecycles,” particularly with respect to brook trout. The proposed mitigation to address these adverse effects on brook trout is not adequate. The DEP should therefore deny the permit.

With respect to the LUPC’s certification that a utility corridor should be allowed within the PRR Zone around Beattie Pond, the Applicant has not demonstrated that there is “no alternative site that is both suitable for the use and reasonably available to the applicant”, or that existing uses can be reasonably buffered from the impacts of the NECEC corridor. In particular, we are concerned that the NECEC corridor will become a pathway for motorized vehicles, including ATV’s, and this increased motorized use around Beattie Pond will substantially increase the risk that invasive fish species become established in Beattie Pond, a designated State Heritage Fish Water for brook trout.

Brook Trout Habitat Values of Maine’s Western Mountains and Impacts of NECEC on Selected Brook Trout Resources

10. Please describe the aquatic habitat and brook trout resource in Maine’s Western Mountains Region.

Other witnesses will speak to the broader ecological values of the uninterrupted forest in western Maine, and they will primarily focus on terrestrial resources. I will address the aquatic

resources. These are among the most intact watersheds remaining in the continental United States. Western Maine contains the vast majority of un-degraded aquatic habitat in the northeastern states. Just 17% of the land area in the region is considered to have “very low” levels of aquatic habitat degradation, and most of this is in western and northern Maine. The entire Maine/Quebec border falls into this category⁶. (See Exhibit 1.)

This intact habitat supports the nation’s most significant stronghold of native brook trout populations. More than half of all subwatersheds designated as supporting “intact” populations of brook trout are in Maine, and the Western Mountains Region is the heart of this stronghold. Maine is the only state with any significant remaining lake and pond populations of brook trout, with more than 97% of those remaining⁷. (See Exhibit 2.) With the notable exception of the mainstem Dead River and the Kennebec River downstream of the Williams Dam, both of which are stocked annually with hatchery trout, virtually every stream and river in the region supports wild brook trout, and assessments of these populations for the Eastern Brook Trout Joint Venture classify almost all of them as “intact” at the subwatershed scale.

This is a resource of national significance. It is without doubt the most important and extensive reservoir of native trout biodiversity east of the Mississippi and may be the most intact native trout resource in the continental United States.

11. Does the Application accurately describe this resource?

No. The description of the brook trout resource in the Site Law Application is limited to a

⁶National Fish Habitat Partnership, 2015. [Through a Fish’s Eye, the Status of Fish Habitat’s in the United States, 2015.](#)

⁷ Eastern Brook Trout Joint Venture (2006): [Eastern Brook Trout: Status and Threats.](https://easternbrooktrout.org/reports/eastern-brook-trout-status-and-threats%20%282006%29/view)

single paragraph. Although this paragraph⁸ notes that “Brook trout are essentially pervasive in the Project Area and may be found in some portion of many of the waterbodies,” it does not distinguish between the essentially intact populations in the region crossed by the “Greenfield” route from Beattie Township to Moxie Gore, and the far less extensive and more fragmented resources found in areas at lower elevations, within the mainstem Kennebec and Dead River and farther south. It also does not provide the important context that intact populations of brook trout at the landscape scale essentially exist only in western and northern Maine, and nowhere else within the species’ US range. Other than counting stream crossings—without providing information on the fisheries values of the streams in question—the Alternatives Analysis in the NRPA Application does not discuss fisheries impacts.⁹ In the discussion of “Site Specific Design to Minimize Environmental Impacts”, measures to avoid or protect fisheries are not discussed, although the Applicant notes that “CMP has been in consultation with MNAP and MDIFW regarding potential rare, threatened, and endangered plant communities and animal occurrences.”¹⁰ Consultation with MDIFW staff about brook trout presence at crossings appears to have been left until very late in the process, with handwritten comments on the NECEC Water Body Crossing Table (Exhibit 7-7) provided on by MDIFW February 2, 2019.¹¹

Similarly, the Revised Compensation Plan, dated January 30, 2019, contains little information regarding brook trout. Table 1-1: “Summary of Compensation as Required by NRPA and USACE” does not mention impacts to fisheries habitat. In Table 1-2: “Summary of

⁸ Site Law Application, Chapter 7, page 40.

⁹ NRPA Application, Pages 2-2 to 2-23.

¹⁰ NRPA Application, Pages 2-22 to 2-23.

¹¹ See emails from Bob Stratton (MDIFW) to Jim Beyer (MDEP), late January/early February 2019, retrieved at: <https://www.maine.gov/dep/ftp/projects/necec/review-comments/2019-02-01%20MDIFW%20Comments/>

Compensation Resulting from Consultation with Resource Agencies,” the only indirect reference to fisheries habitat is the inclusion of “12.02 linear miles of stream” in preservation parcels to compensate for 11.02 linear miles of forested conversion in riparian buffers. There is no assessment of the fisheries resources or habitat values of the streams on the preservation parcels compared to the impacted streams.¹² In the section regarding “Indirect Impacts to Coldwater Fisheries”, there is discussion of the need to provide mitigation for the impacts of inadequate buffers, a notation that “CMP also intends to replace improperly installed or non-functioning culverts to improve habitat connectivity”, and another reference to the 12.02 miles of streams to be protected on the Grand Falls, Basin, and Lower Enchanted Tracts under a deed restriction or conservation easement.¹³ CMP also proposes to make two monetary contributions: \$180,000 to the Maine Endangered and Nongame Wildlife Fund “to protect coldwater fishery habitat” and a contribution of “\$200,000 of funding, sufficient to replace approximately 20-35 culverts.”¹⁴ But there is no actual assessment of the impacts to coldwater fisheries habitat, of the appropriate scale of mitigation, nor of the coldwater fisheries values to be protected, restored, or enhanced by the Compensation Plan.

Finally, there is no discussion whatsoever of impacts to Atlantic salmon habitat, or mitigation for these impacts.

12. Are there particular locations where impacts to brook trout habitat are significant?

Yes. I have not completed an exhaustive analysis of all of the stream crossings, but in the

¹² Compensation Plan, Revised January 30, 2019, pages 5 and 6.

¹³ Compensation Plan, Revised January 30, 2019, pages 20-22.

¹⁴ Compensation Plan, Revised January 30, 2019, page 35.

“Greenfield” route from Beattie Township to Moxie Gore, I have identified several locations where high value brook trout streams—some of the “best of the best” of the state’s headwater brook trout waters—are impacted by multiple stream crossings that impact a single, relatively small stream. For example:

1. In Skinner TWP, the route includes 18 separate crossings (3 on permanent streams, 12 on intermittent streams, and 3 on ephemeral streams) that impact the West Branch and South Branch of the Moose River near their confluence just east of Moose Mountain. The combination of multiple crossings, each of which will be maintained without a closed canopy cover, in a relatively small area risks cumulative impacts on the headwaters of one of Maine’s most remote wilderness trout rivers. (Exhibit 3A)
2. On Piel Brook near the four corners of Bradstreet, Parlin Pond, Upper Enchanted and Johnson Mountain TWPs, a total of 10 crossings (3 on permanent streams, 5 on intermittent streams, and 2 on ephemeral streams) impact the headwaters. (Exhibit 3B)
3. The Cold Stream crossing in Johnson Mountain TWP is an especially important site for brook trout. (See additional discussion about the special value of Cold Stream for brook trout below.) It’s also a particularly impactful crossing. In this case, the issue is not so much the number of crossings in close proximity to each other within a single watershed, but the fact that in addition to a crossing of Cold Stream, the NECEC ROW parallels two small perennial tributaries that have their confluence essentially at the NECEC crossing of Cold Stream. This results in an extended reach—about 1400 feet of stream—that closely parallels the cleared ROW. These

impacts are increased because the NECEC ROW abuts an existing cleared ROW at the Capital Road. The ROW also has direct impacts on BPL's Cold Stream Forest Unit, which abuts the ROW to both the north and south. Lack of shade and warming are likely exacerbated by this long parallel impact of road and utility ROW. (Exhibit 3C)

4. The Tomhegan Stream crossing in West Forks Plantation is another example where there are multiple crossings of permanent streams, all of which are either tributaries to or braided channels of Tomhegan Stream, in a very short section. In this case, there are 9 crossings—8 of permanent streams and 1 of an intermittent stream—within about 1200 feet. Like Cold Stream, Tomhegan Stream and its importance to brook trout conservation is discussed in more detail below. (Exhibit 3D)

Failure to Consider Alternatives That Could Have Avoided or Minimized Brook Trout Habitat Impacts

13. Did the Applicant consider alternatives that would avoid or minimize impacts to brook trout and Atlantic salmon habitat?

No. As discussed above, in the Alternatives Analysis, there is no assessment—other than the total number of stream crossings—of the relative fisheries habitat impacts of the alternative routes considered. Nor are any routes co-located along existing disturbed areas—for example, buried along a road corridor. More importantly, with respect to fisheries, minor modifications to the route or to the size and location of structures could have been considered or implemented to avoid or reduce the impacts of lost riparian buffers on brook trout and salmon habitat but

were not. These include taller poles to put the wires high enough that full forest canopy closure could be maintained; changing locations of poles—for example, higher on slopes, to achieve the same effect; and minor route changes to avoid stream crossings altogether or to cross at locations where impacts would be smaller.

Significantly, these measures have been used at some stream crossings to reduce impacts on wildlife resources and on recreational users. Similar measures could have been used to reduce impacts on important brook trout streams. Some examples of these measures include:

1. Gold Brook is a highly significant brook trout water that is in a watershed with Rock Pond and Iron Pond, both State Heritage Fish Waters for brook trout, and is a tributary to Baker Stream, which flows into Baker Pond, another State Heritage Water. Gold Brook is important spawning and rearing habitat for these three ponds and is also a fine trout stream on its own. Significant impacts to Gold Brook are caused by a combination of multiple stream crossings, a long section of the ROW that parallels Gold Brook, and additional crossings in the watershed on the inlet to Rock Pond. In this case, however, these impacts were reduced by raising the structure heights at most of these crossings to allow mature trees to be maintained along most of this section of the ROW. These changes were made to address concerns about Roaring Brook Mayfly and Northern Spring Salamander habitat in Gold Brook.¹⁵ (Exhibit 4A) A better solution at this site might have been to reroute the ROW slightly to the north or south. As currently laid out, the

¹⁵ Philip DeMaynadieres, ME DIFW, personal communication.

ROW crosses a curve in Gold Brook twice in a short reach, then closely parallels the shore of Rock Pond, with multiple other crossings nearby. All of these impacts could have been avoided if the ROW had been located a half mile to the north or south to avoid Gold Brook and Rock Pond altogether. (Exhibit 4A)

2. Similar measures were taken, also to prevent impacts to Roaring Brook Mayfly and Northern Spring Salamander, at the crossing on Mountain Brook in Johnson Mountain Township¹⁶. Again, taller structures allowed for the ROW to be constructed while leaving an intact forested canopy for a buffer on the stream. (Exhibit 4B)
3. Originally, similar plans were made to use tall structures placed high on the walls of the Kennebec Gorge to allow an over-water crossing of the Kennebec River from West Forks TWP to Moxie Gore while maintaining an undisturbed forested buffer on both banks. Impacts at this site have been further reduced by locating the lines underneath the river bed. (Exhibit 4C)

These or similar measures should have been evaluated as alternatives that could avoid or minimize impacts of the NECEC at stream crossings where the Applicant is not proposing to maintain a forested canopy in the buffer area. If these alternatives were reasonable to protect particularly sensitive insect and salamander populations, they could also have been used to protect particularly sensitive brook trout.

14. Are there places where using these techniques to maintain forested riparian buffers

¹⁶ Philip deMaynadier, ME DIFW, personal communication.

would significantly reduce the impacts of the project?

Yes. The crossings at the South Branch/West Branch Moose River, at Cold Stream, and at Tomhegan Stream all are of significantly high impact on brook trout resources of very high value. Further analysis would likely reveal some others. The additional cost of installing taller structures at these sites would be marginal given the total cost of the project.

15. Are there places where impacts to brook trout and salmon habitat especially concern you?

Several areas are of special concern to me.

1. Cold Stream, including Tomhegan Stream and other tributaries. Cold Stream represents one of the most intact and highest value watersheds for native brook trout in Maine. The Cold Stream property contains a combination of pristine native brook trout ponds and intact streams. Cold Stream from its source to its mouth at the Kennebec River is a brook trout factory and there is not a single known occurrence of non-native fish in the watershed. Both the stream and the ponds have been destination fisheries for anglers for more than 100 years. Extensive fisheries studies were conducted before, during, and after the Indian Pond Dam FERC relicensing, including habitat surveys of the Kennebec River and many tributaries, electrofishing, water temperature profiles, and radio-telemetry of adult brook trout. These resources documented the importance of Cold Stream to supporting the Kennebec and Dead River fisheries for wild brook trout. Key findings include: (1) More than 98% of Kennebec River brook trout are wild. (2) No brook trout spawning or juveniles were observed in the Kennebec mainstem. (3) All tributaries to Kennebec Gorge except

Cold Stream have impassable blockages very close to Kennebec River. (4) Cold Stream was the only location where radio-tagged brook trout were observed spawning, with tagged fish during spawning period recorded as much as five miles up Cold Stream. (5) Tagged brook trout also moved into Cold Stream during summer warm periods for thermal refuge. (6) Tagged brook trout seeking thermal refuge not only entered Cold Stream, but also swam upstream and into Tomhegan Stream. (7) The Cold Stream fish community is markedly different from Kennebec mainstem based on angling, snorkel, and electrofishing surveys, and contains no non-native fish species. The Kennebec supports slimy sculpin, blacknose dace, smallmouth bass, fallfish; limited numbers of adult brook trout and landlocked salmon. Cold Stream is dominated by brook trout, mostly juveniles, with limited numbers of slimy sculpin and blacknose dace.¹⁷

Because of these findings, Cold Stream was prioritized for habitat protection, and TU worked with the ME DIFW, ME BPL, Trust for Public Lands and many other partners to help the state acquire 8,200 acres that protects all the headwater ponds in the Cold Stream watershed and protects the stream corridor from its source to its mouth EXCEPT FOR a narrow corridor along the Capital Road. In the ultimately successful application for funding for the Cold Stream Forest Project from the Land for Maine's Future Fund, the project partners identified the brook trout habitat in on the property as a "Single Exceptional Value" for the property.

The NECEC ROW crosses Cold Stream through this corridor. In addition to this

¹⁷ E/PRO Engineering & Environmental Consulting, LLC. November 2000. Assessment of Salmonid Fishes in the Upper Kennebec/Lower Dead River Watershed, Maine. Report for The Indian Pond Project Relicensing, FERC # 2142.

crossing—discussed in detail above—there are more than 20 additional NECEC ROW crossings of perennial and intermittent streams in the Cold Stream watershed. The cumulative effects of these crossings, in particular the impacts depicted in Exhibits 3C and 3D at the Cold Stream and Tomhegan Stream ROW crossings, threaten to degrade the public’s investment in protecting this valuable habitat.

2. Lakes and Ponds Designated as State Heritage Fish Waters. The NECEC ROW passes very close to several designated State Heritage Fish Waters. These are waters are designated by the ME DIFW based on their native brook trout populations that have been self-sustaining for at least 25 years with no history of stocking. The following designated State Heritage Fish Waters are within less than one mile of the NECEC ROW.

- a. Beattie Pond, Beattie TWP. 1200 feet from the ROW.
- b. Rock Pond, T5R6 BKP WKR. 900 feet from the ROW. (The ROW also crosses the inlet to Rock Pond.)
- c. Iron Pond, T5R6 BKP WKR. 2500 feet from the ROW.
- d. Mountain Pond #1, Johnson Mountain TWP. 3700 feet from the ROW.
- e. Little Wilson Hill Pond, Johnson Mountain TWP. 1300 feet from the ROW. (The ROW also crosses the inlet to the pond.)
- f. Big Wilson Hill Pond, West Forks PLT. 4300 feet from the ROW.
- g. Baker Pond, Caratunk. 2300 feet from the ROW

The primary concern for these waters is increased ease of access, if the NECEC ROW is used formally or informally as a motorized road or trail. The primary threat to lake and pond brook trout populations is introduction of non-native fish species that compete with or

prey on brook trout.¹⁸

3. West Branch Sheepscot River. The concern here is the cumulative impact of an additional crossing of the West Branch Sheepscot, an important river for endangered Atlantic salmon. The West Branch Sheepscot is already heavily impacted by powerline and pipeline crossings that have removed most of the riparian vegetation from almost a half mile of the river. The new crossing will have significant impact because it crosses the West Branch at a shallow angle and parallels the river. As a result, the ROW clearing limits stretch for more than 1300 feet along stream. The Google Earth View (Exhibit 5) clearly shows that what little riparian vegetation remains on this impacted river reach is within the ROW clearing limits and will be removed. This is another area where alternatives, including an alternate route or using taller structures so that mature trees could be allowed to remain standing, would have substantially reduced the impact on Atlantic salmon habitat in the Sheepscot.

**The Proposed Riparian Buffers Will Not Protect Aquatic Habitat,
Including Brook Trout Habitat.**

16. What is an adequate buffer to protect brook trout and other aquatic habitat? What are the most important functions of this buffer?

There are a variety of recommendations for buffers to protect brook trout and other aquatic habitat. The Maine Natural Areas Program's Beginning with Habitat reviewed buffer practices

¹⁸ Eastern Brook Trout Joint Venture (2006): Eastern Brook Trout: Status and Threats.
<https://easternbrooktrout.org/reports/eastern-brook-trout-status-and-threats%20%282006%29/view>

and standards from a range of landowners, managers, foresters, and regulators in northern New England. Their report (attached as Exhibit 6) emphasizes the importance of closed canopy in the riparian zone for some wildlife species and of organic and woody debris inputs to streams that result from allowing standing wood to die and be recruited. The report recommends retention of “relatively continuous forest canopy closure (>70%) in riparian management zones” and consideration of “a limited no-cut zone (25-100 ft is often recommended) immediately adjacent to the stream or wetland shoreline, particularly in areas containing steep slopes and shallow or poorly drained soils.”¹⁹

To protect brook trout habitat, ME DIFW recommends:

*limiting the harvest of trees and alteration of other vegetation within 100 feet of streams and their associated fringe and floodplain wetlands to maintain an intact and stable mature stand of trees, characterized by heavy crown closure (at least 60–70%) and resistance to wind-throw. In some situations wider buffers should be considered where severe site conditions (e.g., steep slope, vulnerable soils, poor drainage, etc.) increase risk to soil and stand stability. Any harvest within the riparian management zone should be selective with a goal of maintaining relatively uniform crown closure.*²⁰

In a 2005 report for Trout Unlimited, after an extensive literature review and consultation with fisheries biologists, foresters, and land managers, Kleinschmidt Associates recommended a multiple zone buffer with a fixed width no-cut buffer of at least 75 feet, followed by an

¹⁹ deMaynadier, P., T. Hodgman, and B. Vickery. 2007. Forest Management Recommendations for Maine's Riparian Ecosystems. Technical report submitted to the Maine Department of Inland Fisheries and Wildlife, Bangor, ME.

²⁰ ME DIFW, undated. Forest Management Recommendations for Brook Trout. https://www.maine.gov/ifw/docs/brook_trout_factsheet_forestry.pdf

additional 75 feet with no soil disturbance and relatively high stocking levels of standing timber. The primary functions of the no-cut buffer—which is difficult to provide with even relatively light levels of cutting, are shading and temperature regulation, large woody debris inputs (dead trees that provide instream habitat when they are recruited into the stream), protection of water quality and bank stabilization.²¹ The report is attached. (Exhibit 7)

17. Are the “100-foot riparian buffers” proposed for the stream crossings on the NECEC project adequate to protect brook trout?

They are not. CMP has committed to 100-foot buffers adjacent to all streams identified as “coldwater fisheries”, an all perennial streams within segment 1—the “greenfield” portion of new transmission line from Beattie TWP to Moxie Gore. All other streams will have a 75-foot buffer applied. There are several concerns.

1. It is not clear that CMP and ME DIFW have reached agreement on which streams are “coldwater fisheries”. The current “record” is a set of hand-marked and highlighted tables provided by Bob Stratton of ME DIFW in early February. There is no evidence that CMP concurs that this is the correct list.
2. The designations of streams as “brook trout” or not appear to be somewhat arbitrary. Based on my experience, anywhere along the NECEC “Greenfield” route in the Moose, Dead, Cold Stream or other Kennebec River tributaries watersheds should be considered as brook trout habitat.

²¹ Trout Unlimited. 2005. Riparian Buffer and Watershed Management Recommendations for Brook Trout Habitat Conservation. Focus: Mountainous Brook Trout Watersheds of Maine and Northern New Hampshire. Report Prepared for Trout Unlimited, Augusta, Maine, by Kleinschmidt Associates, Pittsfield, Maine.

3. The biggest concern, however, is not with the width of the buffer, but with how the buffer will be maintained. Nowhere within the clearing limits of the ROW will there be the mature trees and full canopy closure that are required to provide the most important buffer functions for brook trout habitat: shading, recruitment of organic matter and large woody debris, and bank stabilization. In the center 30 feet of the cleared ROW, vegetation will be no more than 10 feet tall. Outside that zone, all “capable” vegetation will be removed. The “100-foot riparian buffer” will therefore be a scrub/shrub habitat at best and will not fulfill the most important buffer functions that are envisioned by the recommendations in ME DIFW and MNAP for closed canopy forest.

18. Do the proposed compensation parcels contain valuable brook trout habitat that would compensate for impacts from inadequate riparian buffers on impacted streams.

As described in the revised Compensation Plan dated January 30, 2019, they provide very little.

1. The Little Jimmie Pond-Harwood Tract has no value for wild brook trout. All streams on the parcel are warmwater habitat.
2. The Flagstaff Lake parcel has very limited value for wild brook trout. Flagstaff Lake is primarily warm water habitat with some stocked salmonids.
3. The Pooler Ponds Tract has some limited value for brook trout habitat, all of it in the mainstem Kennebec River. The Pooler Ponds tract protects only one shore of the Kennebec River, so habitat in the 0.8 miles of Kennebec River that abuts the parcel is not fully protected. This is habitat that provides seasonal angling opportunities, but studies on the Kennebec River have shown that all brook trout spawning and rearing occur in tributaries. This parcel is more valuable for recreation and water access than for fisheries habitat.

4. The Grand Falls Tract, like the Pooler Ponds Tract, primarily provides river access and angling opportunity. It contains only 0.7 miles of streams, the mainstem of the Dead River. Like the Kennebec, the Dead River serves primarily as seasonal habitat for adult trout. The river is stocked with both landlocked salmon and brook trout. There is a wild component to the fishery, but it is supported from habitat in tributaries, not in the mainstem of the Dead River.
5. The Lower Enchanted Tract provides 3.6 miles of river frontage, but most of that is along the northern shore of the Dead River, where the fishery is supported in part by stocking. Like the Pooler Ponds Tract, by protecting only one shoreline the habitat conservation benefits of the parcel are limited. There is approximately 1 mile of Enchanted Stream protected on the parcel. Enchanted Stream is an important tributary for spawning and rearing of wild brook trout. However, without protection of the watershed above this habitat, it is not protected future land use impacts upstream.
6. The Basin Tract has 4.8 miles of stream, almost all of it on the mainstem Dead River where the fishery is largely supported by stocking. Like the other protected sections of the Dead and Kennebec Rivers, this is habitat primarily for adult brook trout and landlocked salmon, with any production of wild brook trout relying on tributary habitat which is not protected, and the conservation land encompasses only one shore of the river.

In summary, most of the river and stream habitat protected on these compensation parcels is unlike the streams that are impacted by the NECEC's inadequate buffers. The impacted streams are mostly cold, high elevation, headwater streams that are highly productive of wild brook trout. The streams "protected" on the compensation parcels are mostly large mainstem rivers

that warm significantly in the summer, are protected on only one shoreline, have a recreational fishery at least partially supported by stocking, and have limited or no potential to produce wild brook trout. The one exception is the short reach of Enchanted Stream, but even this is quite unlike most impacted waters.

I would add that even if the parcels contained large amount of valuable and vulnerable coldwater habitat—and they don't—the extent to which the coldwater habitat values, or any other important resources values on the property, will be protected will depend entirely on the terms of the deed restriction, conservation easement, or other durable instrument negotiated for protection. We would recommend specific terms to protect all riparian vegetation from any cutting except that needed to fisheries or wildlife habitat improvement, or to control invasive species if necessary. Any cutting in the riparian zone should require consultation with ME DIFW. Finally, the quality of the easement holder is critical. The easement should be held by either the state of Maine, or by a land trust accredited by the Land Trust Alliance.

A better strategy for coldwater habitat conservation would have been to protect headwater streams like those that are impacted. This would have provided far more brook trout habitat value, particularly if the compensation parcels include long stream reaches where both shorelines and important tributaries are protected. A project of the scale of the Cold Stream Forest Project—which protected 15 miles of stream habitat in the Cold Stream watershed, would be more appropriate.

19. Have you reviewed the proposed NECEC Culvert Replacement Program? Do you think it will result in meaningful benefits to instream habitat for brook trout and salmon?

I have reviewed CMP's proposal. With respect to the fund for off-corridor culvert

replacements, I believe CMP's estimate that the \$200,000 fund will be sufficient to replace approximately 20-35 culverts is wildly optimistic. My own experience with several culvert projects suggests that cost estimates of \$50,000 to \$100,000 per culvert are conservative. Costs may be somewhat lower if the culverts to be replaced are on logging roads and need not meet DOT standards. However, some of the most important culverts we identified in surveys of the Kennebec and Dead River watersheds were on tributaries to the Kennebec River that crossed Route 201. A single Route 201 culvert would almost certainly cost more than the entire fund. It is impossible to say how much habitat benefit might accrue from the \$200,000 fund, because it depends on the numbers of sites and their habitat impact. My best professional assessment is that with \$200,000, it's likely that access to less than 10 miles of additional habitat would be restored.

It is much harder to estimate the potential value of the Culvert Replacement on CMP Controlled Lands. This would be a very meaningful commitment if CMP were to replace or upgrade all of its culverts on all CMP-owned lands in Somerset and Franklin Counties. However, CMP's commitment is qualified. They will replace or remove all culverts on "CMP controlled lands associated with the NECEC." This appears to be a much more limited commitment, particularly given the very small number of streams—and therefore few culverts—on the mitigation parcels. Based on my review of the stream networks on the mitigation parcels, I believe there are likely fewer than 10 culverts on the mitigation parcels.

20. How much coldwater habitat restoration could be completed with the \$180,000 contribution to the Maine Endangered and Nongame Wildlife Fund “to protect coldwater fishery habitat”?

First, it's not clear to me that funds from that source would be used for fisheries restoration.

I've worked on restoration projects for coldwater fish in Maine for almost 25 years, and I cannot recall a project that used the Maine Endangered and Nongame Wildlife Fund. However, if the funds were allocated to a specific purpose, \$180,000 is likely enough funding to accomplish one or two meaningful fish passage (culvert) or instream restoration (rock structures, barrier removal, or large wood additions) on streams that are accessible by equipment.

List of Exhibits

1. Reardon Exhibit 1: Map of Aquatic Habitat Degradation Compared to NECEC Route
2. Reardon Exhibit 2: Brook Trout Population Assessments and NECEC Route
3. Reardon Exhibit 3: Examples of Brook Trout Streams with High Impact—Multiple Crossings in Proximity.
 - a. Exhibit 3A—West Branch/South Branch Moose River
 - b. Exhibit 3B—Piel Brook
 - c. Exhibit 3C—Cold Stream
 - d. Exhibit 3D—Tomhegan Stream
4. Reardon Exhibit 4: Stream Crossing Alternatives That Maintain 100% Canopy Cover
 - a. Exhibit 4A: Gold Brook
 - b. Exhibit 4B: Mountain Brook
 - c. Exhibit 4C: Kennebec River Drill
5. Reardon Exhibit 5: West Branch Sheepscot River Crossing
6. Reardon Exhibit 6: Maine Natural Areas Program: Forest Management Recommendations for Maine's Riparian Ecosystems
7. Reardon Exhibit 7: Riparian Buffer and Watershed Management Recommendations for Brook Trout Habitat Conservation. Focus: Mountainous Brook Trout Watersheds of Maine and Northern New Hampshire.

Jeff Reardon Testimony Exhibits

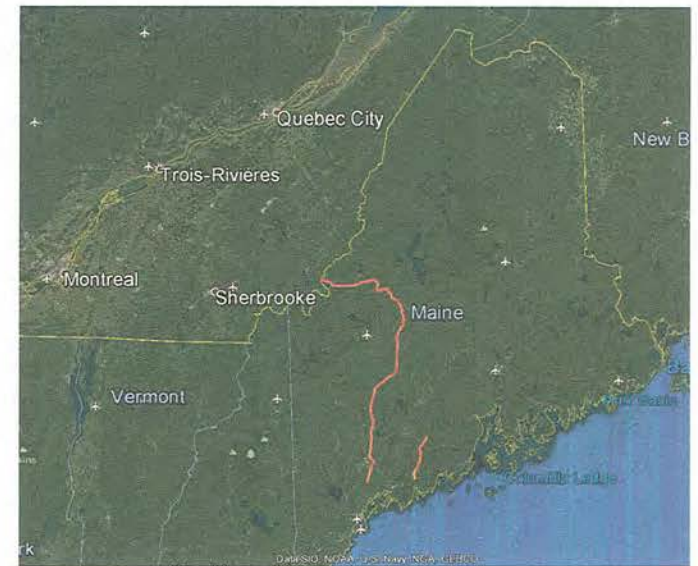
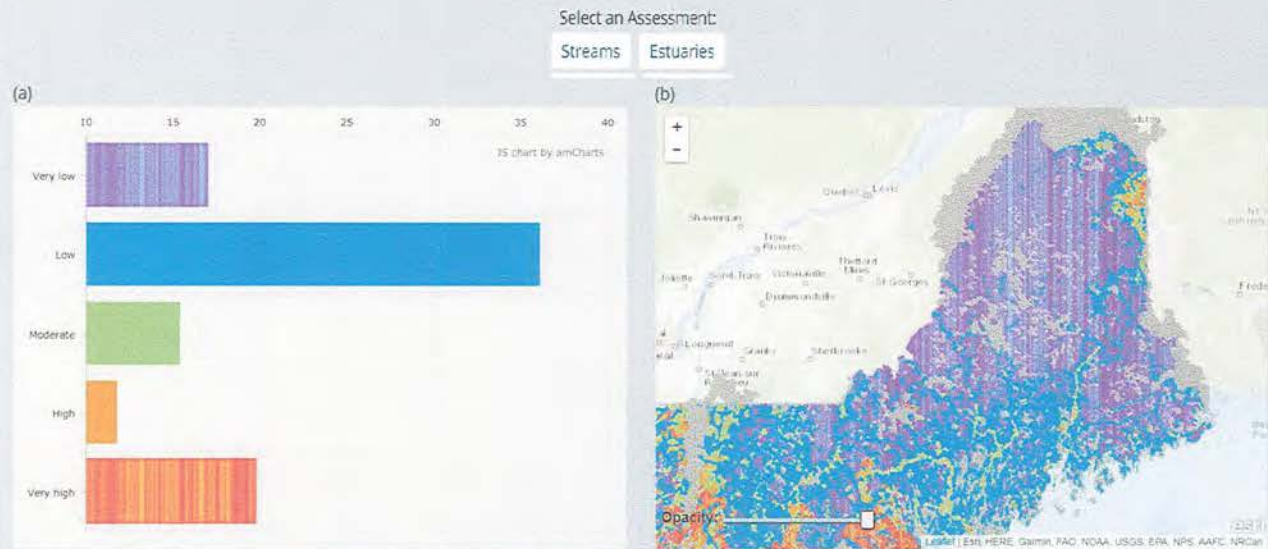
Reardon Exhibit 1: Map of Aquatic Habitat Degradation Compared to NECEC Route

- This map is copied from the National Fish Habitat Partnership's report Through a Fish's Eye, the Status of Fish Habitat's in the United States, 2015.
- It can be accessed in full at <http://assessment.fishhabitat.org/>
- The map on the following page is from the second page of the "Northeastern States Region" section of the report:
<http://assessment.fishhabitat.org/#578a9a00e4b0c1aacab896c1/578a9a9fe4b0c1aacab8985c>
- NECEC Route is mapped with the most recent KMZ file from Maine DEP:
<https://www.maine.gov/dep/gis/datamaps/>

Group 4
Exhibit 1-JR

NECEC “Greenfield” Route Passes Through the Least Degraded Aquatic Habitat in Northern New England.

Northeastern States Region: Habitat Degradation



NECEC Route for Comparison

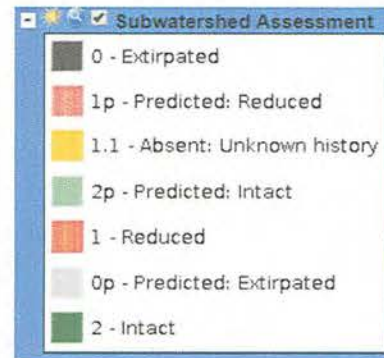
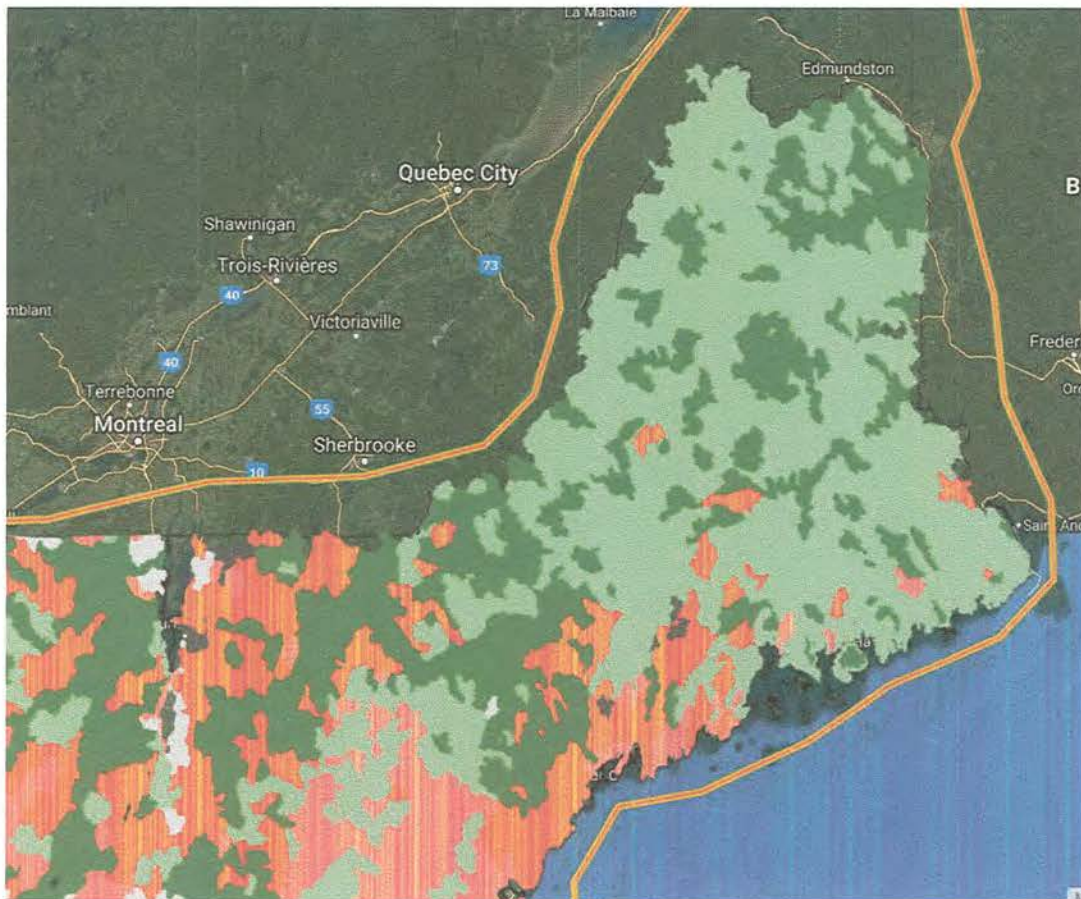
Figure 1: This interactive figure summarizes the risk of fish habitat degradation for both perennial and intermittent waters as defined by the National Hydrography Dataset Plus Version 1. Future assessment enhancements will include a map of scores for only perennial streams in the U.S. The currently selected tab shows data from the inland assessment of streams for the contiguous United States. (a) Relative condition of fish habitat in streams. Stream summaries represent percentage of total stream length in each condition class. (b) Map showing risk of fish habitat degradation. The default view shows all stream condition classes. User may change map display by selecting a bar in (a), resulting in a display of the selected condition class in (b). Please see [How to Read this Report](#) for important information about strengths and limitations of these findings. [Click here to download scores from the inland assessment of streams for the United States.](#)

Reardon Exhibit 2: Brook Trout Population Assessments and NECEC Route

- The map is screenshot of a web-based viewer of Eastern Brook Trout Joint Venture data, described as an “Interactive GIS map featuring data layers (brook trout status and habitat patches) and tools (riparian prioritization, drainage area calculator) developed and endorsed by the EBTJV.”
- It can be accessed at:
http://ecosheds.org:8080/geoserver/www/Web_Map_Viewer.html
- The map on the following page is a screenshot of Subwatershed Assessments of Brook Population Status data (Ranging from “extirpated” to “intact” in green.
- NECEC Route is mapped with the most recent KMZ file from Maine DEP:
<https://www.maine.gov/dep/gis/datamaps/>

Group 4
Exhibit 2 - JR

Entire NECEC "Greenfield" Route Passes Through Subwatersheds Assessed as "Intact" Brook Trout Populations.



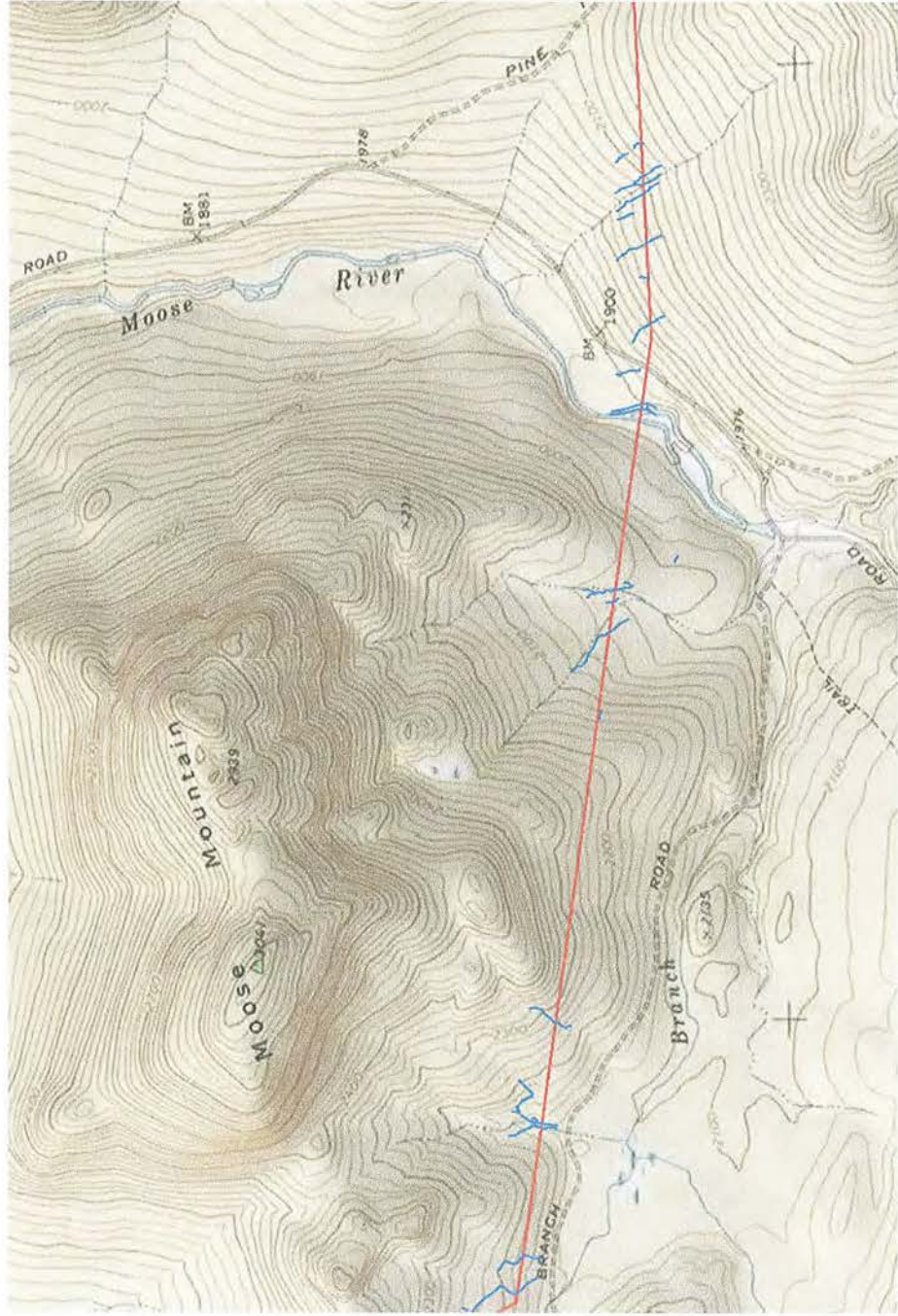
NECEC Route for Comparison

Reardon Exhibit 3: Examples of Brook Trout Streams With High Impact—Multiple Crossings in Proximity

- The maps are screen shots of the the NECEC Route is mapped with the most recent KMZ file from Maine DEP, showing stream crossings, overlaid on USGS topo data:
 - NECEC Route KMZ File (Jan, 2019) from Maine DEP at <https://www.maine.gov/dep/gis/datamaps/>
 - USGS Topo Data Downloaded from Earthpoint <http://www.earthpoint.us/TopoMap.aspx>
 - Aerial Photos/Satellite from Google Earth.
 - Stream Crossing Tables Compiled from NECEC KMZ Files.
- These are selected sites with high impact laid out from west to east.
 - Not a comprehensive survey.

Group 4
Exhibit 3-JR

Exhibit 3A—W. Branch/S. Branch Moose River.



1
2
3
4
5
6
7
8
9
10
11
12
13
14
15
16
17
18
19
20
21
22
23
24
25
26
27
28
29
30
31
32
33
34
35
36
37
38
39
40
41
42
43
44
45
46
47
48
49
50
51
52
53
54
55
56
57
58
59
60
61
62
63
64
65
66
67
68
69
70
71
72
73
74
75
76
77
78
79
80
81
82
83
84
85
86
87
88
89
90
91
92
93
94
95
96
97
98
99
100

Exhibit 3A—West Branch/South Branch Moose River.

South Branch Moose River	PSTR	ISTR	ESTR	STI-STR
	08-04	07-08	07-05	25
	09-11	07-07	09-01	08-01
	09-06	07-03		28
		07-01		
		08-01		
		09-10		
		09-09		
		09-04		
		09-05		
		09-06		

ROW Length: 2.5 miles

- Stream Crossings
 - Permanent: 3
 - Intermittent
 - ISTR: 10
 - STI-STR: 2
 - Ephemeral: 3
- **Total: 18**

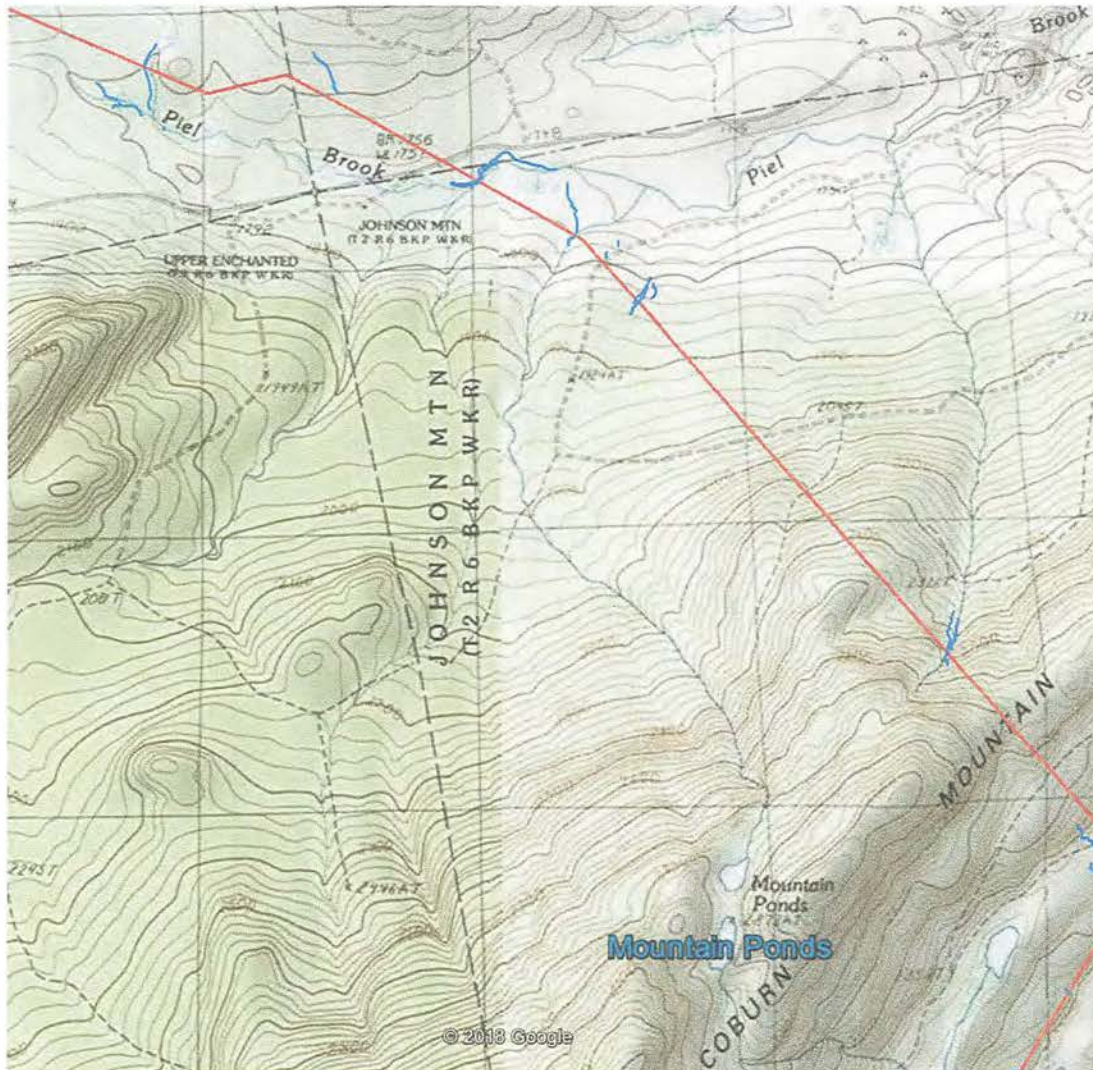


Exhibit 3B-Piel Brook

Notes:

- The ROW crosses Piel Brook twice in 0.9 miles of stream.
- Parallels this length of stream that distance, never more than 800 feet away.

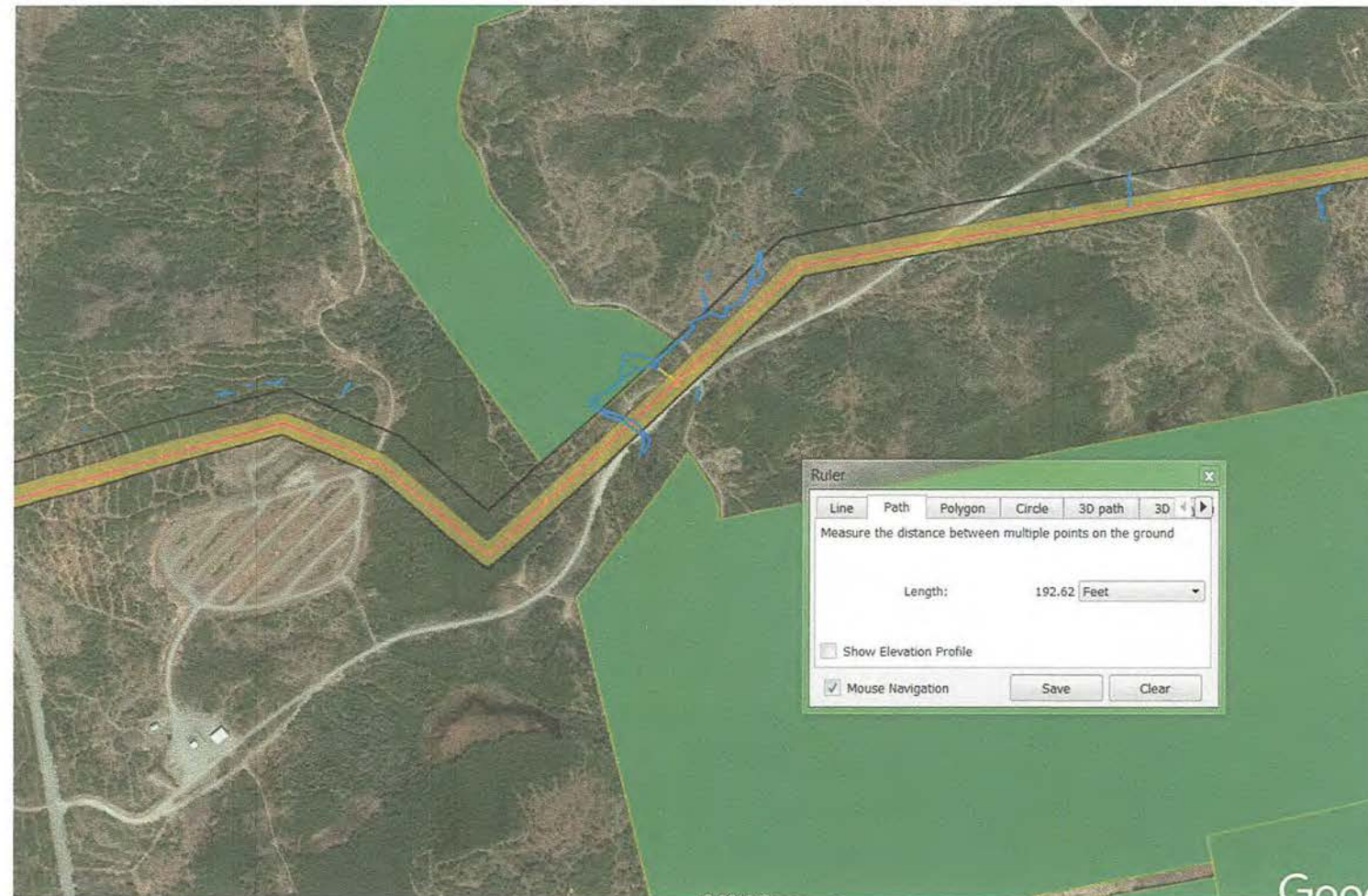
Exhibit 3B—Piel Brook

Piel Brook	PSTR	ISTR	ESTR	STI-STR
	30-01	30-02	31-07	
	Sr-31-01	31-02	31-03	
	31-06	31-01		
		32-01		
		32-02		

ROW Length: 2.4 miles

- Stream Crossings
 - Permanent: 3
 - Intermittent
 - ISTR: 5
 - STI-STR: 0
 - Ephemeral: 2
- **Total: 10**

Exhibit 3C—Cold Stream



Notes:

- Crossing of Cold Stream and 1400 foot long parallel to small tributary.
- ROW within <250 feet of stream for entire length.
- Impacts additive to exiting impact of Capital Road.

Exhibit 3C—Cold Stream

Cold Stream, Capital Road	PSTR	ISTR	ESTR	STI-STR
	40-06			
	40-07			
	40-08			

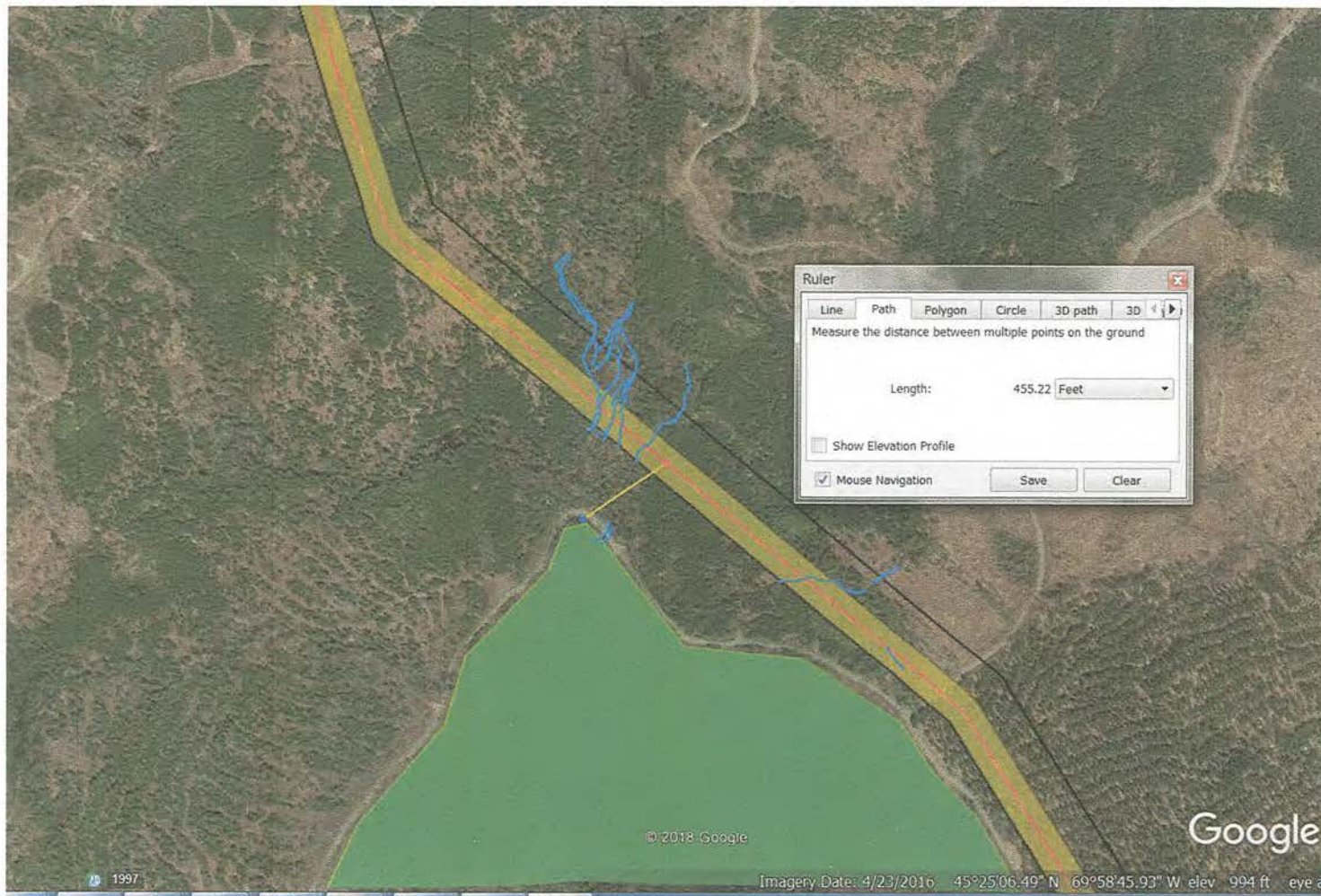
Cold Stream is a very high value resource for brook trout.

- Entire length of Cold Stream from Source to Mount protected for the primary purpose of protecting intact brook trout habitat.
 - Except ~700 foot strip along the Capital Road.
 - \$7.5 million in Federal Forest Legacy and Land for Maine's Future Funding to purchase 8,200 acres for state.
 - "Wild Native Brook Trout Habitat" was identified as a "single exceptional value" to justify the LMF Funding.

ROW Length: 1500 Feet

- Stream Crossings
 - Permanent: 1
 - Cold Stream
- Stream Parallel
 - 1400 foot parallel to small perennial tributary.

Exhibit 3D—Tomhegan Stream



Notes:

- Crossing location has multiple permanent stream crossings.
- Less than 500 feet from Cold Stream Forest BPL Unit.

Exhibit 3D—Tomhegan Stream

Tomhegan Stream	PSTR	ISTR	ESTR	STI-STR
	45-03	45-02		
	44-07			
	44-06			
	44-04			
	44-08			
	44-01			
	44-09			
	44-02			

ROW Length: 1200 Feet

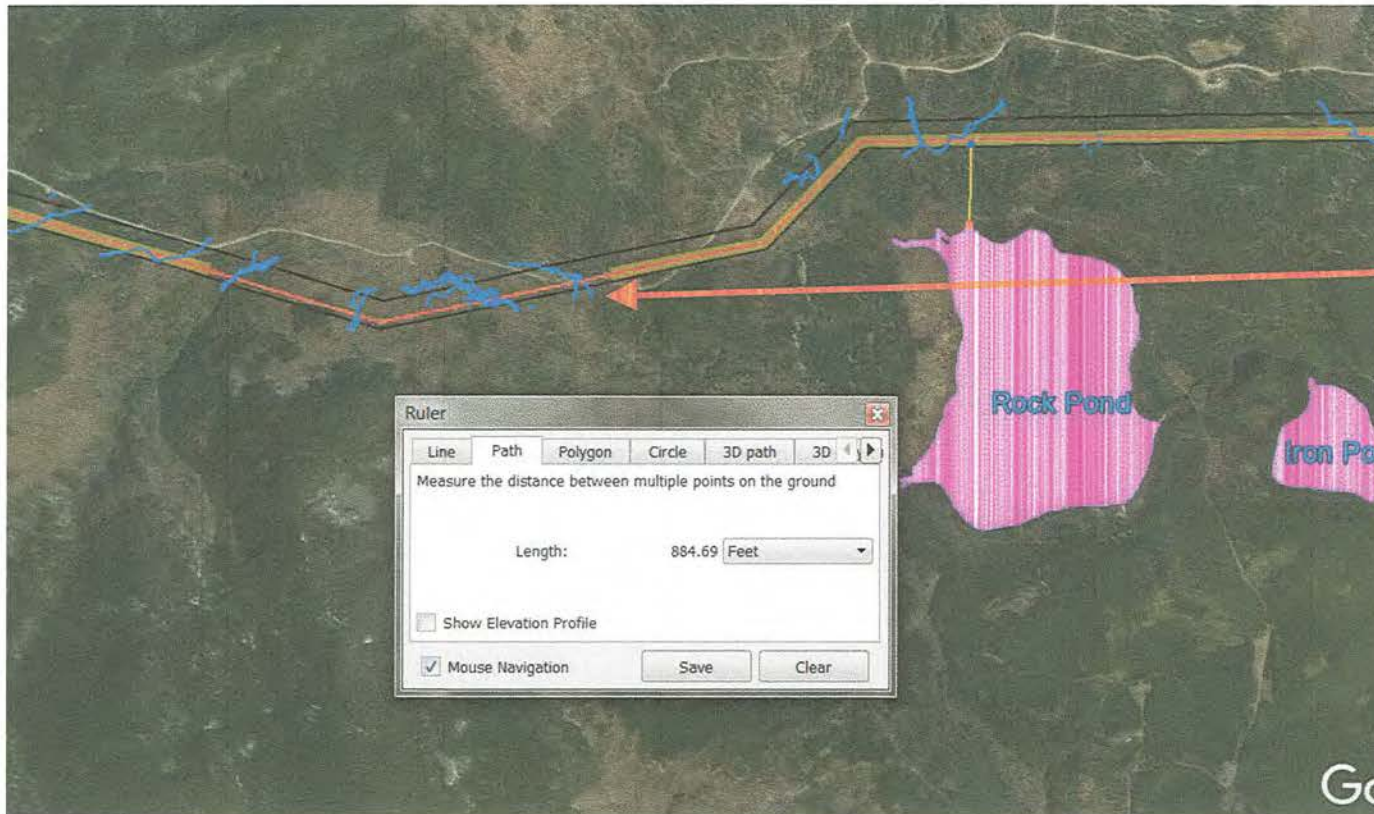
- Stream Crossings
 - Permanent: 8
 - Tomhegan Stream
 - Intermittent: 1
- **Total: 9**

Reardon Exhibit 4: Stream Crossing Alternatives That Maintain 100% Canopy Cover

- The maps are screen shots of the NECEC Route as mapped with the most recent KMZ file from Maine DEP, showing stream crossings, overlaid on USGS topo data:
 - NECEC Route KMZ File (Jan, 2019) from Maine DEP at <https://www.maine.gov/dep/gis/datamaps/>
 - Aerial Photos/Satellite from Google Earth.
- At two sites, structure heights were raised to eliminate the need for clearing over stream segments supporting Roaring Brook Mayfly and/or Northern Spring Salamander.
- At a third site, the NECEC line will be drilled under the Kennebec River to avoid visual impacts.

Group 4
Exhibit 4-JR

Exhibit 4A— Gold Brook



Note:

- No cleared ROW.
- Structure heights or placement changed to allow full forested buffer

Exhibit 4A—Gold Brook

Gold Brook/Baker Stream	PSTR	ISTR	ESTR	STI-STR
	16-14	16-16	16-08	
	16-01	16-05	15-11	
	16-101	16-04		
	16-10	16-03		
	16-07	16-01		
	15-06	15-10		
	15-04			

ROW Length: 2.06 miles

- Stream Crossings
 - Permanent: 7
 - Intermittent
 - ISTR: 6
 - STI-STR: 0
 - Ephemeral: 2
- **Total: 15**

Notes:

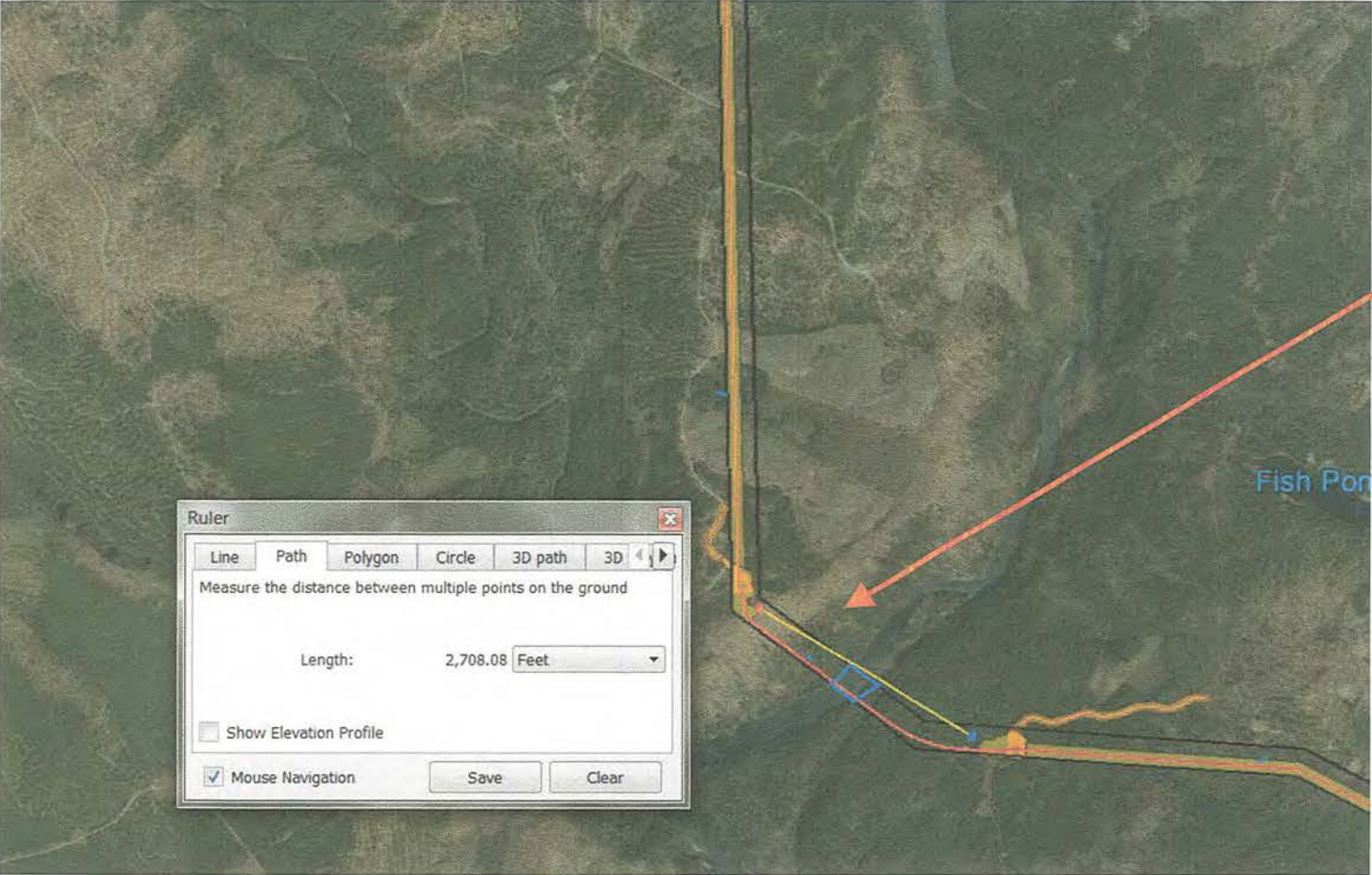
- The ROW crosses Gold Brook mainstem twice in ~0.5 miles of stream.
- Parallels stream between crossings-always within 400 feet.
- Raised pole height through 5 structures and 4300 feet of ROW eliminates most impacts.
 - Eliminated impacts highlighted.

Exhibit 4B: Mountain Brook



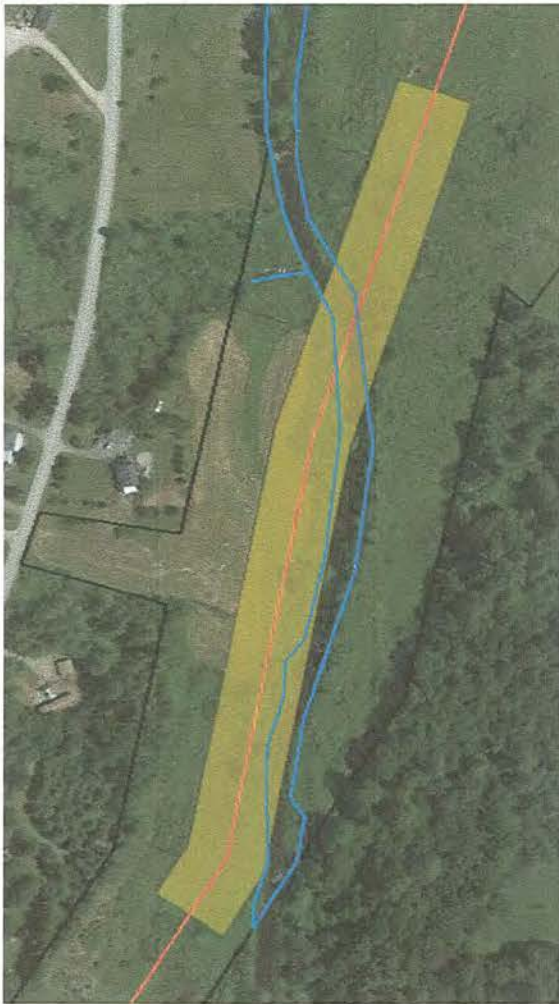
Impact to Mountain Brook Crossing Eliminated

Exhibit 4C: Kennebec River Drill



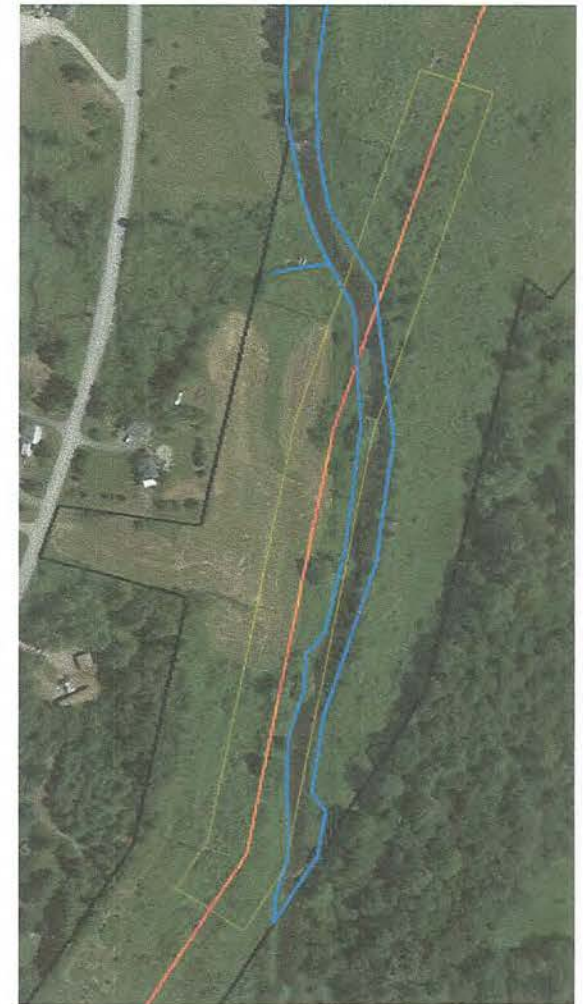
Direction Drill maintains 1000'+ buffers on both banks of Kennebec River.

Exhibit 5: West Branch Sheepscot River



Left view shows limits of new clearing

Right view shows only the outline of new clearing limits, to show existing trees that will be removed.



Group 4
Exhibit
5-JR

Group 4
Exhibit 6-JR

Reardon Exhibit 6:

Maine Natural Areas Program:
Forest Management Recommendations for Maine's Riparian Ecosystems

Riparian Ecosystems

Definition

Riparian ecosystems comprise an ecological tension zone between aquatic and terrestrial systems. Specific definitions as to the physical extent of riparian ecosystems vary greatly depending on the breadth of functional values included, from water quality to wildlife habitat.

Minimally, most definitions include a) the shoreline of lentic and lotic waterways (streams, rivers, ponds, and wetlands), b) the upland area influenced by these aquatic systems, and c) the area of adjacent uplands influencing the aquatic system. Definitions addressing wildlife habitat functions are further reaching and generally include a variable component of upland forest.

Background and Biodiversity Value

Riparian areas are among the most critical parts of any forest ecosystem because of the diverse ecological values they provide (Hunter 1990). Both structurally complex and ecologically dynamic, many scientists have argued that riparian areas are also among the most sensitive systems to environmental change. Some of the specific biodiversity values provided by a well-managed, ecologically functioning riparian zone include (Elliott 1999):

- Prevention of wetland and water-quality degradation;
- Buffering of aquatic and wetland plants and animals from disturbance;
- Provision of important plant and animal habitat; and
- Contributions of detritus, nutrients, insects, and structural complexity to aquatic systems

Wildlife Values

Although they make up a relatively small proportion of the forest landscape, riparian ecosystems often host some of the greatest species richness. For example, riparian zones, and their associated wetland systems, are utilized by over 90% of the northeastern region's vertebrate species and provide the preferred habitat for over 40% of these species (DeGraaf et al. 1992).

Like the ecotone itself, the suite of species benefiting from forested riparian ecosystems varies along a continuum from aquatic species, to riparian specialists, to upland forest species. Obligate aquatic species such as fish, wading birds, and aquatic invertebrates benefit from the water quality, nutrient input, habitat structure (e.g. woody debris dams), and disturbance-buffer values provided by forested riparian zones. Riparian specialists such as shoreland-nesting ducks (e.g. goldeneyes, megansers, wood ducks), floodplain wildflowers, wood turtles, dragonflies, and mink frequent the aquatic-riparian gradient while fulfilling life-history requirements. Finally, a variety of largely upland species, from woodpeckers to white-tailed deer, reach peak densities during certain seasons in forested riparian ecosystems because of optimal foraging opportunities (e.g. high insect densities, soft and hard mast abundance) or preferences for riparian nesting or travel corridors.

In landscapes where intensive forest management is practiced forested riparian ecosystems often serve as de-facto refuges for late successional-associated species that prefer specific structural characteristics of mature forests. Among others, these characteristics include high crown height and closure (e.g. deer wintering areas), abundant standing and downed dead wood (e.g. cavity-

deMaynadier, P., T. Hodgman, and B. Vickery. 2007. Forest Management Recommendations for Maine's Riparian Ecosystems. Technical report submitted to the Maine Department of Inland Fisheries and Wildlife, Bangor, ME.

nesters, shrews, and salamanders), diverse tree species and diameter classes (e.g. bark and foliage gleaning passerines, and lichens), and well-developed pit and mound topography and wind-throw (e.g. herbs, small mammals, northern waterthrush, winter wren and other root mass nesters).

Water Quality and Organic Inputs

Riparian vegetation provides numerous water quality, food-chain, and structural values with the major ones including (Castelle and Johnson 2000):

- Streambank stabilization – determined in part by the density and depth of herbaceous and woody streambank roots;
- Sediment reduction – both by canopy reduction of raindrop impacts and the slowing of surface sheet flow;
- Chemical and nutrient removal – including metals, excess nutrients, and other chemicals by filtering water via plant uptake;
- Shade production – water temperature increases when streamside vegetation, particularly overhead canopy, is reduced which in turn affects fish and aquatic insect species composition and growth.
- Organic inputs and debris structure – particularly important in lower order stream systems where the foodchain is fueled primarily by detrital inputs and where debris dams provide valuable microhabitat structure.

Management Considerations

Riparian ecosystems are among the most ecologically important and sensitive ecosystems in forested landscapes. Following the management guidelines provided below (modified from Elliott 1999) will help conserve the biodiversity values associated with these critical ecosystems:

- ✓ Establish fixed (by stream order or wetland type) or variable (based on slope, floodplain size, and other local features) riparian management zones along stream, rivers, ponds, and wetlands that exceed the minimum standards required by LURC and DEP statutes. Riparian management zones have been recently developed by several prominent ecological forestry-based initiatives in Maine and elsewhere, and are summarized in Table 1.
- ✓ Employ forest management systems, such as single-tree or small-group selection cuts, that retain relatively continuous forest canopy cover (>70%) in riparian management zones.
- ✓ Consider a limited no-cut zone (25-100 ft is often recommended) immediately adjacent to the stream or wetland shoreline, particularly in areas containing steep slopes and shallow or poorly drained soils.
- ✓ Avoid forest management actions that lead to semi-permanent or permanent conversion of the natural vegetation within riparian management zones including placement of log landings, logging roads, and plantations.
- ✓ Use streams as stand boundaries to reduce the need for stream crossings. When stream crossings are unavoidable conform to Maine Forest Service's BMP's for erosion control.

deMaynadier, P., T. Hodgman, and B. Vickery. 2007. Forest Management Recommendations for Maine's Riparian Ecosystems. Technical report submitted to the Maine Department of Inland Fisheries and Wildlife, Bangor, ME.

- ✓ Bridges and culverts should be large enough to pass peak flows (from 100-year storm events) without damage to the structure and should not constrict the stream channel. Culverts, preferably with flat bottoms, should be installed at the level of the original streambed to provide fish, amphibian, and invertebrate passage at all flows.
- ✓ Retain snags, trees with cavities or extensive rot, downed logs, and large super-canopy trees to the greatest extent possible in the riparian management zone.
- ✓ Avoid using fertilizers, pesticides, and chemicals within riparian management zones and, if applied aerially, institute wide spray buffers (>1/4 mile) to prevent drift.
- ✓ Apply special precautions to riparian management zones in aquatic systems hosting rare, threatened, or endangered species and natural communities. Consult with MDIFW and MNAP biologists for standards -- e.g. riparian management zone width, extent, and canopy closure -- when operating in the vicinity of these elements.

Table 1. Recommended width of riparian management zones as presented by various ecological forestry-based initiatives.

Aquatic System	TNC (2000) St. John River Watershed ¹	Champion International ²	Maine Council on SFM (1996)	NH Forest Sustainability Standards (1997)	Maine Forester's Guide (1988) ³	MDIFW's ET Forester's Guide (1999)
1 st & 2 nd -order streams	50-250 ft. (50ft. no-cut)	100 ft.	75 ft. ⁴	100 ft.		75-100 ft. (25 ft. no-cut)
3 rd -order streams	100-500 ft. (100ft. no-cut)	330 ft.	250 ft.	300 ft. (25 ft. no-cut)	100-330 ft.	250-330 ft. (25 ft. no-cut)
4 th -order streams	1000 ft. (no-cut)	660 ft.	250 ft.	600 ft. (25 ft. no-cut)	100-330 ft.	250-600 ft. (25 ft. no-cut)
Ponds < 10 acres	125 ft. (no-cut)			100 ft.		75-100 ft. (25 ft. no-cut)
Ponds > 10 acres	250 ft. (no-cut)			300 ft. (25 ft. no-cut)	100-330 ft.	250-300 ft. (75 ft. no-cut)
Permanent Wetlands	50-125 ft. (no-cut)			100-300 ft. (0-25 ft. no-cut)		75-330 ft. (25 ft. no-cut)
High Value Vernal Pools	50-125 ft. (no-cut)			200 ft. (50 ft. low-cut)		400ft (100 ft. low-cut)

¹ No-cut zones are expanded up to 250 ft. in areas where wind-throw hazards, saturated soils, or steep slopes make soil compaction or scarification possible. Additional riparian protection is provided by inclusion of "expansion areas" (300-600-acre blocks designed to support forest interior birds and several pine marten ranges) spaced at ~1-2 mile intervals along stream corridors.

² Guidelines were developed by Champion International Corp. whose lands are now managed by International Paper and others.

³ 100 ft. is recommended for watercourses draining <50 mi² and 330 ft. is recommended for watercourses draining >50 mi².

⁴ Recommend no clearcutting within 250 ft.

deMaynadier, P., T. Hodgman, and B. Vickery. 2007. Forest Management Recommendations for Maine's Riparian Ecosystems. Technical report submitted to the Maine Department of Inland Fisheries and Wildlife, Bangor, ME.

Literature Cited

Carlson, B. D. and J.M. Sweeney. 1999. Threatened and Endangered Species in Forests of Maine: A Guide to Assist with Forestry Activities. A cooperative publication of Champion International Corp., U.S. Fish and Wildlife Service, Maine Department of Inland Fisheries and Wildlife, Maine Natural Areas Program, and the University of Maine Cooperative Extension Service.

Castelle, A.J. and A.W. Johnson. 2000. Riparian Vegetation Effectiveness. National Council for Air and Stream Improvement, Technical Bulletin No. 799. Research Triangle Park, North Carolina.

Champion International Corporation. 1995. Riparian Team Protection Recommendations.

DeGraaf, R.M., M. Yamasaki, W.B. Leak, and J.W. Lanier. 1992. New England Wildlife: Management of Forested Habitats. General Technical Report 144. USDA Forest Service Northeastern Forest Experiment Station, Radnor, Pennsylvania.

Elliot, C.A. 1988. A Forester's Guide to Managing Wildlife Habitats in Maine. University of Maine Cooperative Extension Service and Maine Chapter of the Wildlife Society, Inc.

Elliott, C.A. (ed.) 1999. Biodiversity in the Forests of Maine: Guidelines for Land Management. University of Maine Cooperative Extension Bulletin #7147, Orono, Maine.

Hunter, M.L. Jr. 1990. Wildlife, Forests, and Forestry: Principles of Managing Forests for Biological Diversity. Prentice Hall, New Jersey.

Maine Council on Sustainable Forest Management. 1996. Sustaining Maine's Forests: Criteria, Goals, and Benchmarks for Sustainable Forest Management. Maine Dept. of Conservation, Augusta, ME.

New Hampshire Forest Sustainability Standards Work Team. 1997. Recommended Voluntary Forest Management Practices for New Hampshire. New Hampshire Dept. Res. And Econ. Dev.

Group 4
Exhibit 7-JR

Reardon Exhibit 7:

Riparian Buffer and Watershed Management Recommendations for Brook Trout Habitat Conservation. Focus: Mountainous Brook Trout Watersheds of Maine and Northern New Hampshire.

TROUT UNLIMITED

Augusta, Maine

RIPARIAN BUFFER AND WATERSHED MANAGEMENT RECOMMENDATIONS FOR BROOK TROUT HABITAT CONSERVATION

FOCUS:

MOUNTAINOUS BROOK TROUT WATERSHEDS OF
WESTERN MAINE AND NORTHERN NEW HAMPSHIRE

MARCH 2005

Prepared by:

Kleinschmidt
Energy & Water Resource Consultants

TROUT UNLIMITED
Augusta, Maine

RIPARIAN BUFFER AND WATERSHED MANAGEMENT
RECOMMENDATIONS FOR
BROOK TROUT HABITAT CONSERVATION

FOCUS:
MOUNTAINOUS BROOK TROUT WATERSHEDS OF WESTERN
MAINE AND NORTHERN NEW HAMPSHIRE

Prepared by:



ACKNOWLEDGEMENTS

Project Lead:

Jeff Reardon, Trout Unlimited

Consultant:

Kleinschmidt Associates

Funding Provided by: Gale Foundation

This document should be cited as:

I. INTRODUCTION AND OBJECTIVES

This report describes recommended riparian buffer and watershed management standards protective of instream brook trout (*Salvelinus fontinalis*) habitat. The riparian management standards are designed to be applicable to all coldwater (trout and salmon) habitat in northern New England. However, the immediate focus of the recommendations is on river systems in the mountainous terrain of western Maine and northern New Hampshire with high quality brook trout habitat, and in areas where commercial forestry is the dominant land use. The primary emphasis of the recommendations is on riverine (streams and rivers) systems; however the majority of the concepts and recommendations in this report apply equally well to ponds and lakes.

To provide for analysis of actual, rather than hypothetical landscapes, this report includes analysis of buffer requirements for 3 important river systems in Western Maine—the Magalloway, Little Magalloway, and Kennebago Rivers.

Although the three rivers themselves are, in places, flanked by riparian zones characterized by deep, glacial-outwash-derived soils and flat to gently sloping topography, the majority of the contributing watersheds of these river systems are characterized by rugged topography and thin (shallow-to-bedrock) soils that are sensitive to erosion. The small, headwater streams that feed these rivers originate in and flow through this same rugged topography and thin soils. These characteristics, which are typical of streams in western Maine and northeastern New Hampshire, tend to increase the importance of sufficient riparian buffers and Best Management Practices (BMPs) for forestry (and other land uses), to prevent erosion and sedimentation, and other impacts to instream habitat.

Brook trout require clean, cool (commonly groundwater-fed), well-oxygenated streams and rivers to maintain vigorous, naturally-reproducing populations. Brook trout make frequent use of shallow headwater streams for spawning, and also find temporary refuge in spring-fed sections during the late summer. They are sensitive to sedimentation, stream warming, and the quantity and quality of macro invertebrate populations. Brook trout are therefore sensitive to watershed and riparian buffer changes, and serve as an “indicator” of water quality and ecosystem health. Macro invertebrates, for example, use large woody debris and leaf litter for habitat structure and as food. Timber harvesting or any other land use that affects these organic matter inputs will automatically affect brook trout habitat quality. Although the objective of this report is to protect brook trout habitat, the management strategies and recommendations also benefit non-target species in the larger riparian forest and in-stream community, including macro-invertebrates, cavity-nesting birds (*e.g.*, wood duck, barred owl), and riparian forest specialists or species with a preference for riparian habitat (*e.g.*, mink, river otter, red-shouldered hawk, and beaver). With appropriate adjustments to take into account local conditions and objectives, this report is intended to be useful for salmonid habitat conservation throughout northern New England, New York, and Canada.

The subject watersheds are sparsely populated and contain high quality to exceptional brook trout habitat. Nevertheless, these watersheds have been affected by historic timber removal operations. Large scale forest removal may have affected the depth, width and sinuosity of streams, as a result of altered hydrology and sediment load, as well as changes in shoreline

vegetation. This is especially true when large cuts occurred over short periods of time so that a large percentage of the watershed was cut or in young growth at a single time. Log drives on the larger streams required that in-stream and shoreline obstacles such as large woody debris, boulders, and rocky riffles be removed by axe, pick, and dynamite to facilitate driving logs downstream during high flows. This undoubtedly had a significant effect on the morphology of certain streams, and resulted in the loss of in-stream and stream bank habitat complexity. Logging today likely continues to impact habitat quality by contributing sediment to these streams, affecting the timing and magnitude of woody debris inputs, and even by impeding fish passage in those cases where haul road and skidder trail stream crossings are not installed properly. Large areas of northern Maine are rapidly changing hands, and the future management and stewardship of wild brook trout waters is uncertain, elevating the importance of developing protective standards (Trout Unlimited, 2004). Increasingly in Maine, liquidation harvesting practices (where large blocks of woodlands are harvested to the limits of the law, often with little regard for subsequent harvests or sustainable forestry principals, and subdivided into numerous lots) threaten brook trout habitat quality. Similarly, large private timber companies are increasingly planning to develop shoreline areas, historically managed as industrial forests, into camp and home lots. One large industrial landowner in Maine, Plum Creek, has recently unveiled development plans that would radically change the pattern of land use in the Moosehead Lake region, which is ecologically and economically similar to the region analyzed here.

The riparian buffer zone and watershed management prescriptions in this report are recommendations, not regulations. This report is intended to be a guidance-level resource for government agencies and NGOs that are: developing land management plans or river corridor management plans, negotiating or developing conservation easement terms, developing permit conditions, or developing management guidelines for working forests. It is hoped that the recommendations will also be useful to private landowners, including the forest industry and small woodlot owners, who wish to manage their lands in a way that protects the ecological integrity of the riparian, wetland, riverine (streams and rivers), lacustrine (ponds and lakes), and upland resources on their property and downstream.

II. METHODS AND APPROACH

A literature search was carried out to identify up-to-date scientific information on riparian buffer characteristics and forested watershed management prescriptions that optimize important brook trout habitat elements (see Section 3.3).

Appropriate buffer widths and management prescriptions were determined by a review of scientific literature that describes the relationship between buffer and watershed characteristics and buffer and watershed function. The following specific steps were taken during method development, largely by researching the existing science-base as reported in the literature:

1. Determine riparian and watershed buffer functions important for salmonid habitat protection.
2. Identify dominant and regionally unique characteristics of target protection areas (*e.g.*, soil characteristics, disturbance regimes, vegetative structure, topography).

3. Determine buffer attributes (such as buffer width) and management approaches (such as specific BMPs) that promote buffer effectiveness and habitat optimization for the functions identified in step 1.

The science-base for the recommendations in this report was developed primarily for forested regions of the northern United States and Canada. To the extent possible, data specific to northern New England and adjacent Canada was utilized. However area-specific data was insufficient to be solely relied upon. The scientific literature provided ranges of buffer widths required for effective buffer function (both for specific functions, such as sediment filtering, and for a suite of related functions). The literature also provided the most recent scientific information with respect to forestry BMPs to protect soils, streams, rivers, ponds, and wetlands.

A watershed approach was used to develop the recommendations. It is essential that analysis of proper buffer management include both the immediate shoreline and adjacent upland areas. If the analysis were limited to the immediate riparian buffer zone, important habitat protection issues would be missed. For example, headwater areas, including small intermittent streams and wetlands, may play a particularly important role in downstream water quality. In fact, habitat quality in a particular stream reach may be affected more by what happens adjacent to an intermittent stream or headwater wetland two miles upstream than by what happens 100 ft away in its immediate riparian zone. Similarly, harvest management at the watershed scale can influence instream processes such as bank erosion and stream geomorphology by changing the annual hydrograph. For example, annual harvests that exceed a certain percentage of the contributing watershed tend to increase peak discharge and result in an increase in bankfull flow and channel width (see Section 4.3). Lastly, cumulative effects at the watershed scale are an important consideration. For example, a stream crossing that eliminates the forested riparian buffer zone on both sides of the stream may be acceptable as long as BMPs are followed, and as long as the vast majority of the forested riparian buffers in the watershed are left intact (*i.e.*, isolated cases of riparian forest buffer removal or thinning will not have a significant impact as long as the vast majority of the buffer remains intact). However, multiple such crossings in close proximity to each other, even if each of them complies with BMPs, may have substantial impacts.

III. SETTING AND BACKGROUND

- Environmental Setting

The Magalloway, Little Magalloway, and Kennebago River subwatersheds are located in extreme northern Oxford and Franklin Counties in the mountains of western Maine and include a small portion of northeastern Coos County in New Hampshire (Figure 3.1-1). Population density is very sparse with 0-1 people/square mile over the majority of the area, and 1-10 people/square mile over remaining areas (Publicover and Weihrauch, 2003). The mountainous topography and infertile soils have limited the development of agriculture in the area, and left timber harvesting as the primary land use. The area was heavily logged beginning in about the 1850s, and the bed and banks of many streams were impacted from log drives, altered hydrology (higher peak flows from heavily cut areas), and erosion and sedimentation (Publicover and Weihrauch, 2003). Instream structure (large woody debris and boulders) was removed from some stream sections to

Insert Figure 3 (separate file)

facilitate log drives. To this day, it is likely that the quantity of large woody debris in and adjacent to the streams in the area is less than it would be if the only disturbance regimes in the watershed were natural (wind, fire, and disease events separated by hundreds of years on average). Some large woody debris takes decades to decompose. The young forests that follow harvests in stream riparian zones do not supply the same degree of large woody debris inputs for many decades following the harvest. Further, large-scale timber removal or other watershed-scale land use changes, and removal of large woody debris and other structure from the channel, can have long-lasting effects on stream geomorphology (Verry and Dolloff, 2000; Sweeney et al, 2004). Effects from historic logging on the streams in the subject watersheds, as well as other parts of the northeast, likely included geomorphic responses that may have negatively affected brook trout habitat. Such responses include but are not limited to stream narrowing and/or widening, alterations to sinuosity, and simplification of in-stream and shoreline structure important for habitat.

The Magalloway and Little Magalloway Rivers are free-flowing systems without dams from Aziscohos Lake to their headwaters. The Kennebago River is undammed and unregulated above Kennebago Lake. A dam at Kennebago Lake raised the level of Kennebago Lake, and is currently used to produce hydropower, but has little overall impact on annual run-off patterns due to limited storage volume. Each of these drainages is located in the headwaters of the Upper Androscoggin watershed. The northern boundary of the Magalloway subwatershed (inclusive of the Little Magalloway) coincides with the border between the United States (Maine and New Hampshire) and Quebec, Canada, as this international boundary was established along watershed divides. The northern boundary of the Kennebago subwatershed coincides with the border between Maine and Quebec for part of its length, and is within the State of Maine in remaining sections. The mountains that make-up this region are known as the Boundary Mountains in Maine. They are part of the Connecticut Lakes subsection of the White Mountain Ecoregion, as defined by US Forest Service and the Nature Conservancy classification systems (Publicover and Weihrauch, 2003).

The subwatersheds draining to these river systems are characterized by extensive areas of rugged topography including large areas of thin (shallow-to-bedrock) soils that are sensitive to erosion (U.S.D.A. Soil Conservation Service, 1995). The small, headwater streams that feed these rivers originate in and flow through this same rugged topography and thin soils. By contrast, the valleys containing the larger streams, which occupy the lowest elevations in the subwatersheds, typically include areas of deep, coarse-textured soils (U.S.D.A. Soil Conservation Service, 1995). The majority of the land in these subwatersheds is characterized by slopes that are >10%, and slopes of >25% are common (Publicover and Weihrauch, 2003). Slopes of <10% tend to occur in the valley bottoms, adjacent to the larger streams. Bedrock is somewhat variable but is dominated by acidic metasedimentary and metavolcanic rocks formed from the Cambrian to the Devonian Periods.

The majority of the lands in the subject subwatersheds contain soils derived from glacial till (Ferwerda, et al., 1997). Till-derived soils tend to occur in the middle and upper portions of the landscape in moderately to steeply sloping areas (*i.e.*, slopes >10%). Till-derived soils include areas that are very shallow-to-bedrock (*i.e.*, bedrock located 20 inches or less below the soil surface), as well as some areas of moderate soil depth (bedrock at 20-40 inches), and areas of deeper soils (depth to bedrock of >40 inches). Till-derived areas include both basal tills and loose or ablation tills, with the former being more common in the subject subwatersheds

(Ferwerda, et al., 1997). Basal tills have a compact glacial till layer (typically at about 2 ft beneath the surface) that formed beneath the ice. This compact layer tends to be very slowly permeable and results in perched runoff, so that basal till soils are similar to shallow-to-bedrock soils from a runoff perspective. Loose or ablation tills, by contrast, are much more permeable and less dense.

The lower portions of the landscape (*i.e.*, valley bottoms) contain areas of deep soils derived from ice-contact glaciofluvial deposits (material moved by glaciers and subsequently moved and sorted by glacial meltwaters). These soils are typically relatively coarse textured (sandy or gravelly) and include glacial features such as kames (stratified glacial drift, sometimes against the base of a hill) and eskers (winding ridge of gravelly or sandy drift deposited by a stream flowing in a tunnel beneath a glacier). The valleys containing the larger streams also include deep soils derived from recent alluvium (sediments deposited by streams on floodplains).

The landscape is forested except for areas of open water, non-forested wetlands (*e.g.*, marshes, bogs, and shrub swamps), and some minor areas of exposed bedrock. At any given time, some percentage of the area is recently cut forest in early succession. Forest age classes range from recent cuts to mature forest. Forest types include northern hardwood, spruce-fir, and mixed hardwood-softwood, fairly evenly interspersed through the subject subwatersheds (Publicover and Weihrauch, 2003). Dominant species are red spruce, balsam fir, sugar maple, red maple, white birch, white pine and yellow birch. Typical site potential tree heights for the region range from around 35-50 ft (or less near tree line) in spruce-fir forests on exposed mountain slopes with shallow soils, to around 60-80 ft in birch-maple forests in the protected valley bottoms where soils are deeper and more fertile.

Historically (prior to settlement), it is estimated that more than 50% of the forest landscape of northern Maine was more than 150 years old at any given time on average, and that more than 25% of the forested landscape was more than 300 years old (Lorimer, 1977). Local strains of brook trout evolved in forest streams flanked by these mature and old growth forests. Today, in the northern portion of the Upper Androscoggin Watershed, probably no more than 1% of the riparian stands are more than 150 years old. Undoubtedly, this has an effect on the micro and macro-habitat conditions found in brook trout streams. For example, the maximum and average diameters of large woody debris (LWD) inputs to brook trout streams would have been larger historically.

As a result of being in the upper portion of the Androscoggin watershed, with elevations generally in excess of 1,500 ft, the subject streams are not able to rely to a large degree on upstream inputs of carbon (*e.g.*, leaves, twigs, LWD). The Androscoggin River itself, for example, likely receives enough organic matter input from upstream so that even if it completely lacked a forested riparian buffer along a particular stretch, instream leaves and wood (acting as structure and food for macroinvertebrates) would be plentiful. If a high elevation, headwater area were cut heavily, however, recruitment of LWD and fine organic matter would be impacted more significantly. A high grading approach to harvests on some parcels, or repeated heavy harvesting in general, can lead to deficient quantities of LWD (important for brook trout) as well as snags and cavity trees important for other species such as owls (Bryan, 2003).

Photo 3.1-1. Photo showing an old log across a brook trout stream that has influenced the riffle-pool sequence and stream morphology.



Photo by Alan Habershtock

- Brook Trout Natural History

The brook trout is a coldwater species whose native range extends throughout Maine, from the Western mountains to the lowlands of Downeast. Brook trout inhabit both lentic (ponds and lakes) and lotic (streams and rivers) water bodies that are characterized by cold, well oxygenated waters (Raleigh, 1982). First and second order streams are used for year-round habitat; seasonal refugia from high flows, turbidity, or high water temperatures; and spawning by trout inhabiting adjacent lakes, ponds, rivers, or larger streams (Scott and Crossman, 1973).

Brook trout spawning occurs in the fall, October and November, when water temperatures range between 4.5 and 10°C, with females digging redds in gravel. Redd construction typically occurs at the downstream end of riffles, in the tail section of pools or at upwellings of groundwater in gravel. Low gradient (<5%) sections of tributary or 1st order streams are frequently used. Eggs incubate over winter in gravel interstices, with hatching occurring in the late winter/early spring (February to April). After hatching alevin remain buried in the gravel until the yolk sac is depleted. Juvenile trout then leave the protection of the gravel to feed on a variety of invertebrates drifting in the water column and inhabiting the benthos. The preferred water temperature range for juvenile and adult brook trout is 11 to 16°C with temperatures above 20°C detrimental to growth and survival (Scott and Crossman, 1973). Preferred dissolved oxygen levels for all life stages are $\geq 7\text{mg/l}$ at temperatures $\leq 15^\circ\text{C}$ and $\geq 9\text{mg/l}$ at temperatures $\geq 15^\circ\text{C}$ (Raleigh, 1982).

Scientists have developed habitat suitability criteria for brook trout (Raleigh, 1982) that point to the specific riparian buffer functions that influence trout habitat (see Section 3.3). The growth of trout is affected by a variety of micro and macro-habitat parameters, including food availability, interspecific and intraspecific competition, channel morphology, substrate, cover, and water depth, clarity, temperature, dissolved oxygen, and velocity.

Naturally vegetated riparian areas are an important aspect of brook trout habitat. Human disturbance that significantly alters riparian buffer areas adjacent to or upstream of brook trout streams can result in degradation of critical habitat. Since brook trout lay their eggs in gravel nests in areas exposed to flowing waters, any land use that results in sedimentation can fill-in gravel beds. This can reduce suitable breeding substrate and smother trout eggs as well as the many invertebrate species that inhabit the interstices between gravel and serve as important forage items for trout. Increased turbidity (over background rates) associated with increased erosion and sedimentation can also injure the gills of trout in all life stages and limit foraging success since this species hunts by sight. Water quantity is important with respect to suitable breeding and rearing habitat. Cool, well-oxygenated water maintained by canopy shading is another important aspect of trout habitat. Trees, coarse woody debris, and leaf litter inputs to trout streams help create and maintain habitat and provide food items for invertebrates as well as provide instream cover which all life stages of brook trout require (Raleigh, 1982). Such woody debris inputs also help to create pools and riffles by influencing flow patterns and provide diverse structural habitat important for trout.

- Forested Riparian Buffer Functions that Promote Brook Trout Habitat

Forested riparian buffer functions that are important with respect to brook trout habitat protection, as identified in the literature, are:

- ***Water quality protection.*** Buffers filter sediment and pollutants from upslope areas. Mature forests promote infiltration relative to open cover types, and over time develop a complex microtopography (*i.e.*, pit and mound topography, dead-and-down wood) that traps runoff and promotes sediment settling (many pollutants like phosphorous are sediment-bound) and force runoff to infiltrate into the root zone. Through a process called "denitrification," bacteria in the riparian forest floor convert nitrate from runoff to nitrogen gas, which is then harmlessly released into the air.
- ***Stream bank stabilization.*** Forested riparian buffers stabilize stream banks through large roots at the stream edge and peak flow attenuation.
- ***Shading and temperature regulation.*** Canopy cover helps maintain cool temperatures during the summer, and promotes a detritus-based (as opposed to algal-based) system, which supports the types of macroinvertebrates important for brook trout. Overhanging canopies also help northern streams (especially streams small enough that the canopy is continuous across the stream) retain warmth in the winter.
- ***Regulation of streamflows.*** Forested buffers attenuate peak flows and maintain base flows through the storage and slow release of runoff.
- ***Large woody debris and other organic matter inputs.*** Forested buffers provide wood inputs that are important for salmonid habitat structure/cover. Large-diameter wood from fallen trees promotes instream structure and habitat complexity by promoting the formation of

riffle-pool-run complexes. Litter inputs are also an important energy source for the detritus-based community of aquatic macro-invertebrates and the entire aquatic food chain.

Riparian buffers provide the entire influence on in-stream habitat functions such as shading and organic matter inputs, whereas functions such as stream flow regulation and water quality protection are provided by the entire watershed (*i.e.*, not just the immediate buffer). Therefore, an overall watershed management approach is required. Note too that effects are cumulative. For example, overall water temperature through a river system is influenced by percent canopy cover over the entire riparian system, not just the specific buffer being evaluated (Spence *et al.*, 1996).

- Buffer Attributes that Affect Buffer Function

The effectiveness of forested riparian buffers is related to a range of biotic and abiotic variables including topography, vegetation, soils, hydrology, and landscape position (Haberstock, *et al.*, 2000). Specific factors affecting buffer effectiveness include slope, percent canopy closure, hydrologic soil group (this grouping reflects the runoff-producing characteristics of the soils or the ability of the soils to permit infiltration), surface water features, surface roughness (*e.g.*, the degree to which certain features such as large wood, boulders and pit-and-mound topography occur on the landscape), groundwater seepage/springs, sand and gravel aquifers, floodplains and wetlands, and stream order. All else being equal, wider buffers are more effective at performing desired functions than narrower buffers, and the width of a buffer necessary to achieve a certain degree of effectiveness for a given function is affected by attributes such as those listed above.

As slope increases, the width of a given buffer must increase in order to realize a given level of buffer effectiveness. Slope has a strong relationship with erosion potential and other water quality factors such as retention or conversion of nutrients and chemical pollutants (US ACOE, 1991; Phillips, *et al.*, 2000). Factors related to erosion such as elevated sedimentation and reduced water quality decrease the quality of salmonid habitat. Among all variables, slope has one of the most important influences on the width required for a given level of buffer effectiveness.

A high degree of canopy closure adjacent to streams is necessary for buffers to function at optimal levels. A high degree of canopy closure is associated with several functions important for salmonid habitat including shading and organic matter inputs, nutrient and sediment retention, and wind-firm conditions (Chesapeake Bay Program, 1995; Spence *et al.*, 1996; Mitchell, 1996; Kahl, 1996; Correll, 1997; Jacobson *et al.*, 1997). Cut forests with disturbed duff layers are not able to perform these functions as well. Effective buffer width and percent canopy closure are, therefore, inversely related. For example, a 20 ft buffer along a stream margin with 100% canopy closure may perform shading and LWD recruitment functions similar to a 30 ft buffer with 70% canopy closure. Forest age-class is an additional forest characteristic that relates to functional capacity (*i.e.*, mature forests are responsible for more/different LWD inputs than very young, early-successional forests).

Wooded buffers with a high degree of canopy closure, intact duff layers, and well developed shrub and herb strata generally provide greater uptake or retention of runoff and associated pollutants than do systems which have been selectively cut or disturbed (ME DEP, 1992; Sweeney, 1992; Chesapeake Bay Program, 1995; Kahl, 1996; Jacobson *et al.*, 1997).

Some of the literature indicates, however, that non-forested systems perform better than forested systems for sediment retention and uptake and retention of sediment-bound nutrients (Welsch, 1991; Chesapeake Bay Program, 1995; Lyons, *et al.*, 2000), which is why some riparian buffer prescriptions call for a zone of low, dense grass-dominated vegetation upgradient from forest at the stream edge (Welsch, 1991). Grass-dominated zones may make sense in some regions but are not recommended in the target region of Maine and New Hampshire because: agriculture (pasture and hay operations) are impractical due to infertile soils and rugged terrain, shallow-rooted vegetation such as spruce and fir and trees over shallow-to-bedrock soils are susceptible to wind throw when long term openings occur adjacent to them, and the surface roughness of the forest floor (boulders, pit-and-mound topography, and dead-and-down wood) likely does trap sediment as well as rough pasture.

Intact forested riparian areas also provide organic debris inputs which directly enhance brook trout habitat through the provision of in-stream structure like tree boles, root wads, and large branches, and indirectly enhance salmon habitat since wood and leaves provide food and habitat for detritus-based aquatic macroinvertebrates (Dolloff, 1998). Large woody debris inputs promote “hydraulic heterogeneity” and support the development of varied instream habitat conditions such as pools, runs, and riffles (Ohio EPA, 1994; Jacobson *et al.*, 1997). Large woody debris also provides an energy source for denitrification and provides a mechanism for increasing buffer zone surface roughness in terrestrial areas, thereby limiting concentrated surface runoff patterns and enhancing the ability of the buffer to perform optimal water quality maintenance functions (Chesapeake Bay Program, 1995; Correll, 1997).

Areas dominated by soils with low infiltration capacities and high runoff potentials (*i.e.*, hydrologic group D soils as determined by USDA NRCS soils mapping) generally require greater buffer widths for a given level of protection, than soils with high infiltration capacities and low runoff potentials (*i.e.*, group A and B soils). In general, the greater the infiltration capacity of the soils, the greater the ability of the buffer to perform water quality and water quantity functions (Welsch, 1991). Soils with a high infiltration capacity discourage concentrated, erosive flows, thereby reducing sediment and sediment-bound nutrient (*i.e.*, phosphorous) export. Such soils are also well suited to providing a flow de-synchronization function. A caveat to the benefits of infiltration capacity is that extremely permeable soils such as sand and gravel outwash can be leaky with regard to nutrients (especially nitrogen) (Chesapeake Bay Program, 1995; Grantham, 1996; Speirman *et al.*, 1997) and chemical pollutants.

Where surface water features such as intermittent streams are present in the buffer of a perennial stream, these smaller drainage features should also be buffered since they can allow contaminants to quickly bypass the soils and root zone of the riparian buffer (Adamik *et al.*, 1987; Ohio EPA, 1994; Murphy, 1995; Chesapeake Bay Program, 1997; Correll, 1997). Such surface water features include intermittent streams, ditches and gullies. The presence of surface water features provides increased potential for “leaky” or ineffective buffers since they provide a potential concentrated flow path whereby sediments, dissolved nutrients and other potential pollutants can effectively circumvent the buffer. Conversely, diffuse flow (*e.g.*, sheetflow) through a buffer encourages infiltration and energy dissipation, allowing sediments and nutrients to be trapped. Intermittent streams surrounded by forested buffers are more effective at trapping sediments and pollutants, in part because coarse woody debris inputs can increase channel roughness, deflect flows to the adjacent forest, and prevent channel incision.

Buffers and watersheds with less surface roughness are more susceptible to potential impacts from tree removal or other disturbances, and therefore warrant wider buffers to achieve a given level of effectiveness with regard to water quality functions. Higher degrees of surface roughness (as function of micro-topography, coarse woody debris, herbaceous vegetation, and forest floor) encourage infiltration and discourage concentrated flows (Murphy, 1995). Features such as pit-and-mound topography, dense herbaceous vegetation, dead-and-down wood, and a thick duff layer increase surface roughness. Surface roughness is typically lacking on landscapes that were recently cultivated for crops, because plowing smoothed out the pit-and-mound topography. Similarly, repeated cutting can “starve” a forest of the large diameter trees that promote pit-and-mound topography.

Spring or groundwater discharge is a habitat characteristic important to brook trout. Springs provide important base flow inputs in the summer and help moderate stream temperatures, and can also enhance spawning habitat when located in the stream channel. Springs can indicate a close relationship between the water table and the buffer soils/vegetation. Where groundwater is near the surface as it flows through the buffer, undisturbed soils and root systems play an important role in removing nutrients and other pollutants from groundwater prior to discharge to the stream (Caswell, 1987; Sweeney, 1993; Correll, 1997; Lowrance *et al.*, 1997; Speirman *et al.*, 1997). Identifiable spring-discharge areas, both riparian and in-stream, should be mapped if possible, and stream crossings (whether permanent or temporary haul roads) should be located away from these locations.

The presence of sand and gravel aquifers may increase the sensitivity of an area to anthropogenic disturbances since these features are highly permeable and allow nutrients and other contaminants to enter the groundwater more easily than with less permeable surficial deposits such as tills (Caswell, 1987; Weddle, *et al.*, 1988; Correll, 1997; Lowrance *et al.*, 1997; Speirman *et al.*, 1997). Groundwater in riparian sand and gravel deposits is assumed to discharge to the adjacent stream (USDOI, 1993). Potential water quality impacts to aquifers are associated more with residential and agricultural development than with forestry activities.

Streamside floodplains (defined as areas with alluvial soils) and open wetlands (emergent & scrub-shrub) adjacent to streams, no matter how wide, should be considered part of the stream resource being protected. The baseline for buffer width measurement should begin at their landward edge. Some streams meander over time and the main channel could potentially occupy any part of the floodplain in the future. Floodplains are of vital importance in terms of accommodating and attenuating overbank flows during high flow periods, and perform some of the same water quality and quantity functions as wetlands (Poff *et al.*, 1997). Where there are wide floodplains, large wood and fine forest litter recruitment may come from areas further than the equivalent of a mature tree height from the stream edge because wood is carried by water in addition to gravity.

Wetlands are functionally-important landscape features in riparian buffers, as well as at the watershed-scale, that are particularly sensitive to impacts from forestry and other land uses. Riparian wetlands are typically connected by surface and/or subsurface hydrology to streams, and perform important water quality functions (Chase *et al.*, 1997; Spence *et al.*, 1996; Correll, 1997; Lowrance, 1997). Wetlands typically have water tables within the root zone and are more

effective than uplands at converting potentially available nitrogen to a gaseous form through denitrification. Wetlands are often effective at trapping sediments and pollutants adsorbed to sediments. Disturbance to wetland soils may compromise wetland functions. Wetland preservation in the riparian zone and in the larger watershed enhances buffer function and watershed function. Any surface water connecting the wetland and the brook trout stream (*e.g.*, wetland has intermittent stream outlet) increases the potential risk of sedimentation related to inadequate buffer width or wetland protection. Forested wetlands adjacent to streams provide important functions such as shading, and woody debris and litter inputs that are not provided by open-canopy wetlands to the same degree. In Maine, timber removal is permitted in forested wetlands as long as sediments are not mobilized.

Buffer widths or other protective management measures should not be lessened for smaller, first order streams since spawning and early life stage rearing habitat can be concentrated in smaller headwater stream reaches that are often more sensitive to water quality and quantity impacts (Davies and Sowles, 1984; Murphy, 1995; Chesapeake Bay Program, 1995; Kahl, 1996). Small streams can also serve as refuge for brook trout during floods or during warm periods (where smaller, tributary streams are cooler or groundwater fed). In most cases, smaller streams are afforded less regulatory protection than are larger streams (USFS, 1997). For many functions, such as the provision of wildlife corridors and terrestrial wildlife habitat, this makes sense. However, smaller headwater streams are typically more vulnerable to water quality and quantity impacts as they are less able to dilute or buffer impacts such as sedimentation, solar heating, nutrient loading, or base flow alterations (*e.g.* water withdrawal). One reason that smaller streams are not afforded greater buffer widths is that larger streams have a greater potential floodplain and more energy available for bank cutting, wood recruitment, and sediment and debris transport (Murphy, 1995).

- Regional Considerations for Developing Recommendations

Management recommendations such as buffer prescriptions and BMP recommendations should consider the unique regional conditions (Section 3.1) of the target protection area. Table 3.5-1 summarizes some factors that should be taken into account in management recommendations (Section 4).

Table 3.5-1. Characteristics of the Magalloway* and Kennebago River Subwatersheds and Associated Management Considerations

Characteristic	Associated Management Consideration(s)
The area includes a large proportion of steeply sloping, hilly to mountainous terrain. The majority of the land is characterized by slopes that are >10%, and slopes of >25% are common.	All else being equal, buffers should be wider (as compared to more gently sloping landscapes), and watershed and forestry BMPs should be more rigorously pursued.
The area is typified by hydrologic group C and D soils (soils that are shallow-to-bedrock, are derived from compact basal tills, or are on wetlands). These soils have a high runoff potential and low infiltration rates.	All else being equal, buffers should be wider (as compared to landscapes dominated by hydrologic group A and B soils), and watershed and forestry BMPs should be more rigorously pursued.
Target resource (brook trout) utilizes very small 1 st order streams. Plus, due to the rugged terrain, the smallest streams tend to occur on the more rugged, erodible, upper portions of the landscape (as opposed to the major stream valleys).	Apply buffer widths and BMPs on small streams at least as rigorously as on large streams.
Shallow-rooted trees are common in the area. This is because two of the dominant species (spruce and fir) are shallow-rooted, and the shallow soils and rugged topography result in many forest trees being shallow-rooted by necessity.	Maintain wind-firm conditions by limiting the size of cuts, especially near streams. Heavy cuts should not occur adjacent to forested riparian buffers, as this can result in elevated wind-throw and a “pulse” of LWD inputs to the stream (and in later decades a deficit).
Heavy logging occurred in the area beginning around 1850. Larger streams (such as the Magalloway) likely suffered from habitat simplification as large boulders and LWD were removed from the channel to accommodate log drives. In the absence of humans LWD typically enters the stream as a result of localized, natural disturbance events. Heavy logging also changes the input of LWD because it results in the removal of large boles and limits the percent of the watershed in mature growth at any given time. Heavy logging may also have left a legacy of fine sediments in some of the low gradient streams.	The best tree growth conditions and most valuable trees are concentrated in the river valleys and lower slopes. However, a no-cut zone should be maintained adjacent to streams to help sustain long term LWD recruitment, and help regain lost instream habitat complexity. Heavy logging of the valleys, even many decades ago, would still have a legacy today as instream LWD structure takes many decades to decay. LWD from a very large tree can provide important micro-habitat for macro-invertebrates for more than a century after initial recruitment.
Most of the target streams are small, 1 st order headwater streams in the upper portion of the watershed. As such, they do not receive organic matter inputs from area far upstream.	Riparian forest removal along small headwater streams will directly impact organic matter inputs. The further up in the watershed a stream is the more it relies on its immediate riparian buffer instead of the larger contributing watershed to supply wood and leaves for energy (carbon) and structure. Apply buffer widths and BMPs on small streams at least as rigorously as large streams.
The area has very few residents, and there is little agriculture. The timber industry is the dominant use of the land.	At this time, buffer designs do not need to specifically protect streams from significant amounts of non-point-source pollution from farm runoff or residential/commercial development (e.g., fertilizers, hydrocarbons). Forestry is the primary potential source of sediments and nutrients. So BMPs and management recommendations should be geared more to forestry than other land uses.

* Includes Little Magalloway

IV. RECOMMENDATIONS

This section outlines the riparian buffer and watershed management recommendations for the focus watersheds. Section 4.1 details a recommended 3-zone riparian buffer management approach. Section 4.2 considers stream size and type. Watershed-level recommendations are included in Section 4.3. A watershed approach is critical because even wide no-cut zones don't entirely protect the instream habitat. Forestry and stream crossing BMP recommendations are included as Sections 4.4 and 4.5 respectively. BMPs include a wide range of techniques and recommended procedures that, when used properly, will protect targeted resources.

- 4.1 Protective Riparian Buffers

In order to maintain brook trout habitat at optimal levels, while at the same time allowing for timber harvesting, a zoned management approach is recommended. Other zoned approaches have been developed and used in the northeast. Welsch (1991) of the U.S. Forest Service advocated a 3-zone approach where Zone 1 is a no-cut zone (generally about 15 ft wide), zone 2 is a managed forest zone (generally about 60 ft wide), and zone 3 is a non-forested zone where controlled haying or pasture occur. Kleinschmidt (1999) recommended a 2-Zone approach where Zone 1 is a 35 ft wide no-cut zone, and Zone 2 is a limited harvest zone of variable width where no soil disturbance is permitted. This variable-width approach results in buffers ranging from 70 ft to several hundred feet depending on buffer characteristics, but only the first 35 ft is no-cut. Lansky (2004) recommends a 3-Zone approach where Zone 1 is of variable-width (35 ft for gentle slopes and more for steep slopes), Zone 2 is a fixed width of 75 ft (based on the length of a cable on winch) in which limited harvesting can occur, and Zone 3 (all remaining areas) is a controlled harvest zone where some level of soil disturbance for haul roads and landings can occur. All of these methods apply to even the smallest 1st order streams, whereas some other unpublished methods used by the private forest industry, as well as state regulations in Maine, designate more restrictive buffers on the larger streams and have little to no buffer for small streams.

Based on the goals and objectives of this project, and the characteristics of the target region, it is recommended that a 3-Zone approach be used. The recommended zones are summarized in Table 4.1-1, along with the management recommendations for the three zones. It is recognized that no two riparian buffer zones are alike and that the width required to achieve a given level of functional effectiveness is variable from buffer to buffer depending on a variety of biotic and abiotic variables (Section 3.4). There is therefore good justification for recommending variable-width buffers. However, fixed-width buffers are much simpler to implement and more practical for applications such as regulations, easement terms, and private-sector policies. Variable width buffers also require field work to determine the width because GIS data on slope, wetlands and soils, is typically too coarse to work for an area as narrow as 75 feet. As long as fixed-width zones take into account the typical conditions of the watershed, are sufficiently wide to address the range of conditions, and have adjustments to take into account special characteristics (e.g., springs or intermittent drainage features), a fixed-width approach accomplishes the stated objective of protecting native brook trout habitat.

The recommendations in this report build upon the earlier recommendations, discussed above (Welsch, 1991; Kleinschmidt, 1999; Lansky, 2004). A comparatively wider, fixed width, no-cut zone (Zone 1) of 75 feet is recommended for this target region and objective to reflect that:

- The target resource (brook trout habitat) is extremely sensitive to the effects of sedimentation, stream warming, dissolved oxygen levels, and other in-stream and shoreline habitat characteristics.
- There are certain physical characteristics that make the subject watersheds more prone to erosion and stream damage, such as rugged terrain and thin soils.
- The science and literature base has progressed and many recent references recommend no-cut zones as wide as 100 feet or more. Because the recommendations in this report include a Zone 2 that is also 75 feet in width (totaling a 150 foot minimum width of no soil disturbance) 100 feet of no-cut was considered excessive.

The recommended width of Zone 2 is 75 feet, where no soil disturbance or pesticide use is permitted. Skidders should be kept out of this zone to avoid tree damage or soil disturbance, and to permit wind-firm stocking levels. Cables or other methods can be used to carefully remove tree boles from this zone. Slash should be left in place. Guideline for minimum stocking levels are 60 sq ft of basal area for hardwoods, 80 sq ft for mixed-wood, and 100 sq ft for softwood to ensure wind-firm conditions (Lansky, 2004). No harvesting should occur in Zones 2 wetlands, springs, areas with slopes of $\geq 25\%$, or hydrologic group D soils. Lastly, harvesting should not occur within 25 feet of intermittent streams in this zone.

Zone 3 should be 300 ft wide, extending from 150 ft to 450 ft from the stream. Well-planned haul roads and skidder trails may occur in this zone, but to the maximum extent possible should be located outside this zone. Strict adherence to BMPs (Sections 4.4 & 4.5) here and in the remaining portions of the watershed is critical, because even wide buffers can't protect streams from inadequate BMP use. The recommended guidelines for minimum stocking levels are 50 sq ft of basal area for hardwoods, 70 sq ft for mixed-wood, and 80 sq ft for softwood. As with Zone 2, no harvesting should occur in Zones 2 or 3 in wetlands, springs, areas with slopes of $\geq 25\%$, or hydrologic group D soils. Again, as with Zone 2, no herbicides or insecticides should be used in this zone, and harvesting should not occur within 25 feet of intermittent streams.

Table 4.1-1. Three-Zone Riparian Management Approach

Zone	Extent	Prescription
Zone 1	Fixed 75 ft	No-cut zone. Mature and old growth forest allowed to develop over time. Only disturbance regime is natural.
Zone 2	Fixed 75 ft beyond Zone 1	No soil disturbance. No haul roads (except existing or permitted crossings). Timber may be extracted by cable only. Guidelines for minimum stocking levels are 60 sq ft of basal area for hardwoods, 80 sq ft for mixed-wood, and 100 sq ft for softwood. No harvesting should occur in Zones 2 or 3 in wetlands, springs, areas with slopes of $\geq 25\%$, or hydrologic group D soils. Further harvesting should not occur within 25 feet of intermittent streams in this zone. No herbicides or insecticides.
Zone 3	Fixed 300 ft beyond Zone 2	Well-planned skidder trails and haul roads. Strict adherence to BMPs (Sections 4.4 & 4.5). Guidelines for minimum stocking levels are 50 sq ft of basal area for hardwoods, 70 sq ft for mixed-wood, and 80 sq ft for softwood. No harvesting should occur in Zones 2 or 3 in wetlands, springs, areas with slopes of $\geq 25\%$, or hydrologic group D soils. Further harvesting should not occur within 25 feet of intermittent streams in this zone. No herbicides or insecticides.
Remaining Area	Remaining Area	Regular commercial management and harvests, with well-planned haul roads and strict adherence to BMPs (Sections 4.4 & 4.5). To the extent possible leave a 25 ft limited harvest or no-cut zone adjacent to intermittent streams.
Watershed as a Whole	Entire Watershed	No more than 20% of any subwatershed should be in age classes less than 15 years at any given time (Section 4.3).

The primary scientific justification or rationale for the width and the management prescriptions recommended for each zone is:

- Zone 1 should be as wide as a site potential tree height to achieve close to 100% of the potential shading and LWD inputs. 50 ft would capture the majority of these functions. However, buffers of 100 ft or more may be required to protect streams from the majority of potential water quality impacts (Kleinschmidt, 1999), and some literature shows that BMPs are not always followed (ME DOC, 2002) so that sedimentation occurs despite otherwise adequate buffers. A width of 75 ft addresses the range of conditions in the region (steep slopes, shallow soils, historic logging effects) since Zones 2 and 3 provide further protection. Some literature shows that LWD recruitment can occur beyond one site potential tree height away from the stream because of the common occurrence of one tree falling into another and knocking it in the same direction (Reid and Hilton, 1998), however, the relatively high stocking levels for Zone 2 will result in much of this potential recruiting path remaining.
- Zone 2 width is largely a function of the reach of a cable skidder and the desire to prevent any disturbance at all to the duff layer.

- The width of Zone 3 is designed to ensure wind firm conditions in Zones 1 and 2 and act as an additional filter for water quality functions while allowing forestry and some haul roads and trails to occur. Since seeps and intermittent streams do not have their own no-cut zones (Zone 1) or special harvest guidelines (Zones 2 and 3), Zone 2 and 3 will protect these resources relative to full commercial cuts and will be able to filter most sediments coming from outside Zone 3.

As detailed in Section 4.2, the target region can be divided into two basic stream corridor types. One is the small (usually 1st order), high gradient stream corridors that occur in the more mountainous terrain. The other is the larger (usually 2nd and 3rd order), low gradient stream corridors that occur in the protected valleys. There are several factors that would suggest wider buffers be applied to the smaller, high-gradient streams. However, there are also several factors that would suggest wider buffers be applied to the larger, low-gradient streams. These factors more or less cancel each other out (see Section 4.2). As such it was felt that a fixed-width 75 ft no-cut zone (Zone 1) would accomplish the functional objectives desired for the range of stream types found in the region. The recommended three-zone approach protects a riparian area that is 450 wide including: 1) no harvesting in the first 75 ft (Zone 1), 2) no soil disturbance (*i.e.*, no haul roads, skidders, or other disturbance that would expose mineral soil) in the first 150 ft (Zones 1 and 2 combined), and 3) limited harvesting and road/trail construction between 150 and 450 ft. The limited harvesting in Zones 2 and 3, if proper use of BMPs is adhered to (Sections 4.4 and 4.5), is considered consistent with maintaining healthy brook trout habitat.

The 3-zone approach should be applied to all perennial streams. Intermittent streams are protected by the use of careful BMPs, and are also further protected in those places where they flow through Zones 1-3. Zone 1 is measured from the normal high water mark of the stream if there are no streamside wetlands or floodplains. If there are wetlands or floodplains, these are considered part of the resource being protected, and the measurement begins at the landward edge of these features.

- 4.2 Stream Order

Small, 1st order, headwater streams are more sensitive to potential impacts than are larger/higher order streams (Kahl, 1996). For example, small streams are less able to handle elevated sediment inputs and warm more readily following canopy removal. Small streams also rely heavily on the adjacent riparian area for LWD and leaf litter inputs, whereas larger streams receive a large proportion of these inputs from the smaller streams that feed them. The health of large streams is directly related to the health of the small intermittent streams, 1st order streams, and wetlands in the contributing watershed (American Rivers and the Sierra Club, 2003). There are several compelling reasons to afford more protection for smaller streams (Table 4.2-1). However, there are several equally compelling reasons, pertinent to brook trout habitat, to afford more protection for larger streams. An additional reason to have more protection (wider buffers) on larger streams is that these corridors are used more extensively by wildlife such as cavity nesting birds and riparian-specific species like mink and otter that benefit from buffers that are several hundred feet wide (USDA Forest Service, 1997; Chase *et al.*, 1997). This factor is not listed in Table 4.2-1 because it is not directly relevant for brook trout habitat. The factors in Table 4.2-1 were concluded to cancel each other out to the point where a single, fixed Zone 1 buffer width of 100 ft (justification for this width in Section 4.4) would be simple to implement and would make sense scientifically.

potential (steep slopes and preponderance of shallow to bedrock soils and basal till soils), and also because the effect on they annual hydrograph from cutting is accentuated where softwoods are dominant (Kahl, 1996). Spruce and fir are very common in this region (Section 3.1).

Land uses (*e.g.*, forest clearing, soil disturbance) that occur as little as 50-100 feet from a main-stem river can sometimes have less of an effect on instream structure and function than land uses occurring a mile or more upstream affecting small, headwater streams. Therefore, watershed-wide BMPs such as summarized in Sections 4.4 and 4.5 are important.

As indicated by Table 4.3-1, individual functions are important in different parts of the watershed and at varying distances from the stream.

Table 4.3-1. Functions of Zones

Function	Zone 1	Zone 2¹	Zone 3 and Entire Watershed
Shading and Temperature Regulation	Primary	<i>Secondary</i>	<i>Insignificant</i>
Large Woody Debris and Organic Matter Inputs	Primary	<i>Secondary</i>	<i>Insignificant</i>
Water Quality Functions (other than shading)	Primary	Primary ²	Primary ²
Water Quantity Functions	<i>Secondary</i> ³	<i>Secondary</i> ³	Primary ³
Bank Stabilization	Primary	<i>Insignificant</i> ⁴	<i>Secondary</i> ⁴

¹ An additional function of Zone 2 is to provide wind-firm conditions in Zone 1.

² As a result of intermittent streams, wetlands, and stormwater runoff (surface and shallow subsurface), the entire watershed provides water quality functions, although Zone 1 is often the most important zone for this function.

³ Baseflow maintenance and peak flow attenuation is provided by the entire watershed, not primarily by the immediate riparian buffer. Flood storage during overbank flows is a primary function of riparian buffers. However, this report recommends that floodplains be included as part of the resource to be buffered. Zone 1 begins at the landward edge of floodplains.

⁴ The entire watershed is relevant to bank stability. Zone 3 and watershed management affects the annual hydrograph (*i.e.*, cutting a large percentage of the watershed increases peak flows), which affects bank stability.

- 4.4 Forestry BMPs (Non-Crossing)

BMPs are generally developed by state and federal government agencies such as the Maine Forest Service and the USDA Natural Resources Conservation Service and are designed to protect water quality during all stages of forestry operations. This includes pre-harvest planning, buffers (Section 4.1), watershed management (Section 4.3), streamside and wetland area management, road construction and maintenance, stream crossings (Section 4.5), timber harvesting, revegetation, and chemical management. This section briefly summarizes recommended BMPs as gleaned from several recently developed references (VDF, 2002; ME FS, 2004; PSRWG, 2004). The majority of sedimentation that occurs during and after timber

harvesting operations results from improperly constructed or maintained haul roads, skid trails and landings (VDF, 2002).

Table 4.4-1 is a summary of the forestry and road crossing BMPs recommended. Section 4.5 provides greater detail regarding fish-friendly crossings.

Table 4.4-1. Recommended Forestry BMPs.

Recommendation	Rationale
<p>A pre-harvest or forest management plan should be developed before each harvest operation. The pre-harvest plan should identify the BMPs that will be followed before, during and after the harvest. The plan should: clearly identify the area to be harvested, locate special areas of protection (such as wetlands), specify proper timing of forestry activities, describe the road layout, design, construction, and maintenance, and identify harvest methods and forest regeneration.</p>	<p>Natural drainage features, sensitive landscape features like wetlands and springs, threatened and endangered species habitat, topography, and soil types need to be considered if impacts related to haul roads, trails, and harvest areas are to be avoided or minimized.</p>
<p>No herbicide or insecticides in Zones 1-3</p>	<p>Although glyphosate-based herbicides are not thought to be toxic, the surfactant mixed with it can be toxic to aquatic organisms. Insecticides pose a more serious threat to fish and macroinvertebrates than herbicides.</p>
<p>No spraying anywhere when winds are >5 mph</p>	<p>Spraying in moderate or high winds can result in inputs to streams, and can directly or indirectly (through damage to shoreline vegetation and to the macroinvertebrate community) stress salmonids</p>
<p>Conduct winter harvests only, when the ground is frozen solid (generally December 1 until March 15 in northern Maine)</p>	<p>Winter harvests are the least damaging to forest floors and pose the least risk for erosion and sedimentation.</p>
<p>Use appropriate stream crossing BMPs (Section 4.5) for even small, intermittent streams and temporary crossings (Maine FS, 2004; PSRWG, 2004). Avoid culverts for temporary crossings. Use temporary bridges instead of fords where there is flow or potential flow (PSRWG, 2004).</p>	<p>Stream crossings at very small headwater streams are a primary potential source of sedimentation.</p>
<p>Use appropriate stream crossing BMPs (Section 4.5) for permanent crossings or crossings of perennial streams. Do not perch culverts, undersize culverts or otherwise create passage barriers or unstable banks (Maine FS, 2004; Kleinschmidt, 2004)</p>	<p>Stream crossings at very small headwater streams is a primary potential source of sedimentation</p>

<p>Landings should be located in dry areas with gentle slopes, well outside streamside management zones or wetlands. The number and size of landings should be planned along with the harvest road system. There should be adequate drainage on haul trails to the landing and a mechanism to divert water away from the landing. After completion of harvesting operations, landings and access roads must be stabilized and revegetated.</p>	<p>Poorly planned and located landings, and landings that are not stabilized after use, can impact streams in the watershed by erosion and sedimentation, including gully and sheet and rill erosion. Landings can also concentrate surface runoff through compacted soils and altered drainage patterns.</p>
<p>Haul roads and skid trails should be properly constructed and located. Recommended road system layout recommendations are: minimize the total road length, use existing roads where possible, avoid Zones 1-2 always and Zone 3 as much as possible, avoid changes to natural drainage patterns, avoid concentrated runoff patterns and promote diffuse runoff and infiltration, use BMPs like turnouts and broad-based dips to distribute runoff to upland areas where it can infiltrate, locate roads on uplands, the road should follow the natural contours to minimize cut and fill, keep road gradient as low as possible (the steeper the road, the greater the velocity of the runoff), if steep grades are needed for short distances, follow by gentle stretches to reduce runoff velocity, select the appropriate road surfacing material to minimize erosion and reduce maintenance costs, and use outsloped, crowned or in-sloped roads to drain water directly to forest floor depending on topography and stream locations.</p>	<p>Well-located, constructed, and maintained forest roads and skid trails can minimize the major source of erosion and sedimentation associated with silvicultural activities. A poorly designed road system can result in significant impacts such as increased sediment load reaching the stream, and altered and concentrated surface runoff, as well as increased maintenance costs.</p>
<p>Minimize and stabilize exposed soil where the duff layer has been scraped down to mineral soil using mulching and revegetation techniques.</p>	<p>Exposed mineral soil is far more susceptible to erosion and sedimentation than vegetated areas and areas with a thick forest floor or mulch cover.</p>
<p>Handle fuel and oil properly. If oil changes are necessary on-site, oil should be properly recycled. Fuel should be stored properly to prevent spills and contain spills that do occur.</p>	<p>Fuel or oil reaching brook trout streams can damage macroinvertebrates and water quality.</p>
<p>Maintain 25 ft forested buffers along intermittent streams as much as possible.</p>	<p>It is recognized that intermittent streams are too numerous to avoid crossing and harvesting along without severely impacting the economics of harvest operations,</p>

- 4.5 Stream Crossing BMPs

New road crossings should preferably be located in straight, stable stream sections, and away from known important spawning areas. Although new crossings should be avoided if possible, if a crossing must be developed, culverts or bridges that promote unimpeded bank to bank flow should be used. Permanent logging roads usually cross streams via culverts. If culverts are used, they must be satisfactorily sized and designed to minimize stream impacts. Culverts should accommodate flood flows and base flows, and address factors such as hydraulics and stream slope (PSRWG, 2004). This can be accomplished by calculating and designing for specific criteria such as a specific flood event, or installing a no-slope design that is as wide as the stream channel. No-bottom arch culvert designs are typically superior to conventional culverts with respect to maintaining natural substrate and accommodating flood flows. Culvert and bridge crossings should be oriented perpendicular (culverts themselves should be parallel) to flow whenever possible. Temporary crossings are not preferred and should be avoided if possible. Bridges should be designed with piers positioned above bankfull elevation to avoid debris buildup, bank erosion and downstream channel degradation.

Road and culvert construction practices must be properly timed and designed to avoid impacting brook trout or their habitat. This requires timing construction or maintenance activities to avoid times when soils are wet, loose and difficult to control and/or when spawning is occurring. Habitat characteristics (such as shading, large woody debris recruitment) should be emphasized in all BMP designs in brook trout watersheds.

When to Cross

Maine regulations (Natural Resources Protection Act) specify that stream crossings occur between July 15 and October 1 to minimize impacts to spawning or migrating fish, and to avoid work in saturated soils or during high flows. The Maine Department of Inland Fisheries and Wildlife (DIFW) reviews permit applications submitted to the Maine Department of Environmental Protection or US Army Corps of Engineers for crossings, and depending on the particular stream and region, there is some flexibility in these dates. Northern and high elevation portions of Maine, such as the subject watersheds, experience earlier brook trout spawning (Steve Timpano and Forrest Bonney, DIFW, personal communication, March 24, 2005). The cooler climate and higher elevations of the subject watersheds also result in a shorter growing season so soils stay saturated longer into the summer and become saturated again earlier in the fall. For these reasons, **it is recommended that the stream crossing window be narrowed to July 15 to September 15 in the subject watersheds** (Steve Timpano and Forrest Bonney, DIFW, personal communication with Alan Haberstock, Kleinschmidt Associates, March 24, 2005).

Where to Cross

Crossings should avoid important high density spawning areas where these are known or can be identified in advance of a crossing project (the DIFW Regional Biologist should be consulted for new crossing locations). Brook trout females are selective compared to other salmonid species with regard to where they deposit their eggs, and this selectivity may lead to a high degree of site fidelity from year to year.

Other factors that should be considered when siting a culvert or bridge crossing include: flow direction relative to culvert orientation, flow velocity, lateral stream migration potential,

potential vertical stream bed changes, bedload and debris transport dynamics, channel width and gradient, and bank characteristics (California Department of Fish and Game, IFD, 2003; PSRWG, 2004). Figure 4.5-1 illustrates a few crossing considerations.

Bridges or arch culverts are preferable to conventional culverts as long as they are constructed in such a way that flow is not affected. Because conventional culverts channel water within the stream, special care must be taken to orient and size these structures (PSRWG, 2004). The axis of a culvert should be oriented parallel to channel flow as much as possible. Roads should be as close to perpendicular to the stream as possible. Culverts that are skewed more than 30 degrees to the channel flow are not recommended since they can increase inlet turbulence at high flows, make the culvert less efficient at sediment and flood flow transport, result in bank erosion and in-channel deposition upstream, and result in downstream bank erosion and bed degradation (Washington DFW, 2003).

Potential lateral channel migration should also be considered. For example, a meander bend is a poor crossing location, and locations along relatively straight reaches with stable banks are good choices. Site specific conditions (*e.g.*, whether the subject stream is a meandering low gradient stream or a relatively straight high gradient stream) will dictate the potential to find straight and stable stream reaches. Stream crossings should be placed in sections of the waterway that are relatively straight above and below the crossing, as a general guideline. Alluvial reaches are poor locations for stream crossing locations, as they typically have floodplains, extensive areas of alluvial sediments (sediment sorted and deposited by over bank flows), oxbows, or other indications of potential lateral stream channel movement. Lastly, reaches that flow through non-cohesive soils (*e.g.*, loose sediments, such as outwash sands that do not hold together well) may be problematic with regard to lateral stream migration.

High gradient stream reaches (>4%) may cause problems for culvert crossings. Although the channel beds tend to be more stable along high gradient reaches, large debris (boulders and large woody debris) is more mobile in high gradient reaches, and debris damming at a culvert crossing may occur. In addition, high stream velocities increase the chances of structural damage and erosion, and can magnify design flaws such as undersized or misaligned culverts. Bridges and over-sized culvert designs can minimize problems with high velocities and debris jams. Many high gradient reaches are headwater streams, however, the contributing watershed is often smaller and flooding potential is often less as compared to low gradient reaches further downstream.

Culvert crossing designs along low gradient streams (<1%) with fines (*i.e.*, organics, clay, silt, and fine sand) for substrate should take into account that these are typically depositional areas. If the subject reach is prone to aggradation, culvert size should be increased to allow deposited material to pass and prevent build-up that could result in fish passage impacts such as low flow barriers, and debris dams. Flow constrictions from undersized culverts could also deepen the channel downstream and create a perched culvert during low flows (or velocity barrier during high flows).

Insert Figure 4 (separate file)

A bridge is recommended instead of a culvert crossing if the crossing is unavoidably located along steep banks (approximately >20%). Such locations increase the chances of bank erosion and sedimentation from riparian vegetation removal, road runoff, and high velocities during high flows. Moderately steep banks (>10%) also require careful planning and design with regard to stormwater management and culvert parameters. Steep banks are associated with fast-rising streams during floods and increase the chances of overtopping structures. Bedrock or well-consolidated/cohesive (*e.g.*, holds together well) bank materials provide a stable base for structure placement, whereas non-cohesive materials require more attention to bank stabilization measures and may require an oversized culvert design or bridge.

How to Cross

Permanent Crossings

Culverts and bridges should be constructed in a manner that facilitates fish passage and avoids habitat degradation. There are several organizations and references that provide detailed information and calculations for properly sizing and locating culverts and bridges, including some recently developed manuals (Maine DOT, 2002; Washington DFW, 2003; PSRWG, 2004). In addition, professional engineers can be hired to complete designs that avoid fish passage barriers or habitat degradation. Listed below are some general guidelines. Other sources, such as those listed above, should be used to determine more detailed calculations and criteria.

For bridges and culverts fish passage at a stream crossing should meet the following criteria:

- The stream crossing should be selected and placed in a manner that allows fish to swim both up and down stream. Flow velocity should not be increased by the crossing, as can occur with undersized culverts, so as to not create velocity barriers and erosion. Further, culverts should not be perched or allowed to become overly embedded.
- The stream crossing must accommodate peak flow (or flood) conditions. The stream crossing must pass the design storm as specified by applicable regulations. Agencies vary in their design storm guidance so it is necessary to contact all potentially jurisdictional agencies. For example, if the crossing is in an area where only Land Use Regulation Commission (LURC) regulations apply, this flow will likely be equal to the highest flow that would occur in a typical 10-year period (*i.e.*, Q_{10}).
- The stream crossing must maintain existing stream channel slopes above and below the stream crossing.
- Materials selected for construction of fish passage structures shall be non-toxic to fish and other aquatic life.
- Stream crossings shall not be configured such that they will change the natural geomorphic processes up and down stream of the crossing.
- Design criteria that are specific to culvert crossings include:
 - Hanging or perched culverts are not acceptable in any flow situations.
 - New culverts should be installed with the culvert bottom below streambed elevation. At a minimum, pipes less than 48 in. across should be embedded 6 in.; and pipes 48 in. across or more should be embedded 12

in. into the stream bottom. Embedded pipes should be allowed to fill with natural substrate.

- For culvert crossings with multiple pipes at the same location, the lowest pipe should be sized and located to allow fish passage during low flow periods of regular movement; size and locate the additional pipe(s) to collectively pass the design peak flows. Multi-pipe installations are prone to unintended consequences and should only be designed by experienced hydraulic engineers.
- There are many types, styles, configurations, and materials for culverts. Culverts with natural bottoms are consistent with optimal brook trout habitat. An open bottomed culvert is preferred over a solid bottom culvert since it helps ensure that a natural stream bottom will be maintained.

Photo 4.5.2-1 Example of a perched culvert; notice the upper culvert designed to accommodate higher spring flows. Perched culverts block upstream fish migration.

Photo 2.2-2 Another two-culvert design. Severe embedddness has resulted in reduced flow and passage.



Photos by Alan Haberstock

Temporary Crossings

Temporary crossing options for small (intermittent and small 1st order) streams such as pole fords, ice bridges, and slash crossings can result in little to no impact if implemented correctly, however they are often misused and do result in substantial stream damage. Temporary stream crossings have the potential to produce streamside erosion, and degrade brook trout habitat and water quality through increased turbidity and sedimentation. Further, some recommended approaches for stream fords specify that crossings should occur in the most stable, coarse-textured substrates of a stream in low gradient reaches so that bed damage and turbidity are minimized. This, however, can result in stream fords right on valuable brook trout spawning habitat (*i.e.*, gravel and cobble areas in low gradient stretches). Temporary crossings can also create passage barriers, especially if they are left in place rather than being properly removed immediately after the harvest (or other temporary access application) is complete. Temporary crossings should never be left in place for more than six months. If it is necessary to install temporary stream crossings, the number of crossings should be limited to as few as possible and the location(s) should be carefully selected.

Temporary bridges are the least intrusive temporary crossing method since they can be easily installed and easily removed and re-used with little impact to habitat if used properly. The Maine Forest Service (MFS) is a contact to obtain sources for buying, borrowing or leasing pre-manufactured, portable, temporary bridges. Large operations or large landowners typically have constant demand for them so that owning an inventory of portable bridges may be cost-effective.

Temporary bridges are most effective when a proper foundation is provided. Bridges need a log, railroad tie, or similar abutment to rest on to level the structure, minimize disturbance to the stream bank, and ease removal. Temporary bridges can be constructed of rough logs, timber, pre-manufactured metals, prestressed concrete, or other structural material. No soils disturbance should occur below the normal high water mark to install foundation materials. Temporary bridges should be removed immediately after its use has expired or six months (whichever occurs first) by removing the temporary bridge, the associated materials on the approach, and the bridge support, and immediately stabilize the exposed soil areas with hay mulch and seed.

The MFS is probably the best source for technical assistance for temporary crossing BMPs, and has recently issued a useful document on forestry BMPs including crossings (Maine Forest Service, 2004).

- Forestry Certification and BMP Compliance Monitoring

This report does not provide specific recommendations with regard to third-party certification programs or monitoring and enforcement of recommended BMPs. This information can be found in other references (ME DCO, 2002; Reardon, 2003). Since adequate BMPs are not routinely being implemented in the working forests of Maine or other states (ME DOC, 2002), this report does recommend that some compliance process be applied. Such “checks” are needed to ensure that regulations, easement terms, and

permit conditions, which dictate BMPs and sensitive resource protection protocols, are implemented.

V. IMPLEMENTATION

The buffer and BMP recommendations outlined in this report are intended as technical recommendations. We envision that they will be implemented through a variety of means, including, but not limited to:

- Adoption into harvesting plans for forest lands owned by land trusts, government agencies, or other conservation-minded landowners for whom protection of brook trout habitat is a primary objective.
- Use as the basis for terms and conditions of conservation easements or other long-term management agreements that seek to protect brook trout habitat.
- Identification of key riparian parcels for conservation purchase (in-fee or easement).
- Evaluation of the adequacy of existing regulatory, BMP, and voluntary practices intended to protect brook trout habitat and watersheds.

GIS analysis was applied to identify the buffer recommendations in this report as they would be applied to portions of six townships adjacent to the Kennebago River, and Kennebago and Little Kennebago Lakes. This area was selected for the value of its existing brook trout fisheries, and because we believe it to be broadly representative of many similar areas in Northern New England. In addition, as a result of recent land sales and other management changes, there is growing interest in conservation within this region.

Figure 5 shows the three zones of the buffer. It should be noted that even for a medium sized watershed like Kennebago Stream, adequate protection of brook trout habitat will require application of the recommended buffers over long reaches of stream. Although these areas are, in many places, relatively narrow corridors, because they include the entire stream length, application will require coordination among multiple landowners, across several different townships, even in areas where land ownership remains in large, relatively undeveloped blocks of more or less intact forest. As the number of landowners increases, watershed scale protection will likely become exponentially more difficult to achieve.

It is also significant that in some places the inclusion of floodplain and stream-associated wetlands within Zone 1 substantially increases the protected area associated with the immediate stream bank. Conversely, not protecting these areas would open up large areas of seasonally flooded forest floor to soil disturbance and subsequent sedimentation. It would also have the potential to remove a large fraction of the large trees before they have the potential to be recruited to the stream channel as large woody debris.

Insert Figure 5

While these recommendations were developed using conditions in three particular western Maine watersheds, they are broadly applicable to protection of salmonid habitat in other regions of the northeastern United States and Canada where brook trout occur on similar landscapes—relatively undeveloped watersheds containing healthy populations of wild brook trout, where land use is dominated by timber harvest and the landscape is characterized by mixed northern forest types, steep slopes, and mountainous terrain. Even for more developed and/or less mountainous landscapes, key concepts of the buffer approach suggested here are applicable, although their relative width would likely vary with topography, stream type, and forest type. Key aspects of this approach include:

- Starting the buffer at the edge of the floodplain or any stream-associated wetlands. Regardless of width, buffers that are largely or wholly within the floodplain will not provide protection of brook trout habitat.
- Application of the buffer to all perennial streams. To protect sensitive species such as brook trout, even small first order streams must be buffered.
- A multi-zoned buffer. This should include a no disturbance Zone 1 immediately adjacent to the stream, a minimal disturbance Zone 2 that allows for limited harvest of trees, and a wider Zone 3 in which more disturbance is allowed, but such disturbance is limited and carefully planned.
- Even beyond Zone 3, activities must conform with erosion control BMPs. A healthy watershed requires a healthy forest, and no amount of buffering will compensate for harvest practices that do not pay attention to drainage patterns, erosion and sedimentation, and the overall condition of the forest and forest floor.
- Fish-friendly stream crossings. Culverts and bridges should be constructed in a manner that facilitates fish passage and avoids habitat degradation. Road and culvert construction practices must be properly timed and designed to avoid impacting brook trout or their habitat.

VI. REFERENCES

- Adamik, J.T., A.T. Tolman, J.S. Williams and T.K. Weddle, 1987. Hydrogeology and Water Quality of Significant Sand and Gravel Aquifers. Maine Geological Survey, Department of Conservation. Augusta, Maine. No. 87-24a. 94 pp.
- Alexander, G.R. and E.A. Hansen. 1986. Sand Bed Load in a Brook Trout Stream. *North American Journal of Fisheries Management* 6: 9-23
- Alliance for the Chesapeake Bay. 1996. Riparian Forest Buffers. Alliance for the Chesapeake Bay White Paper. 4 pp.
- Amaranthus, M.P., R.M. Rice, N.R. Barr, and R.R. Ziemer. 1985. Logging and Forest Roads Related to Increased Debris Slides in Southwestern Oregon. *Journal of Forestry* 83: 229-233.
- American Rivers and Sierra Club. 2003. Where Rivers are Born: The Scientific Imperative for Defending Small Streams and Wetlands.
http://www.sierraclub.org/cleanwater/reports_factsheets/
- Anderson, S., and R. Masters. 1992. Riparian Forest Buffers. Oklahoma State University Cooperative Extension Service Publication. Division of Agricultural Sciences and Natural Resources. 6 pp.
- Barton, D.R., W.D. Taylor, and R.M. Biette. 1985. Dimensions of Riparian Buffer Strips Required to Maintain Trout Habitat In Southern Ontario Streams. *North America Journal of Fisheries Management* 5:364-378.
- Baum, E. 1997. Maine Atlantic Salmon: A National Treasure. Atlantic Salmon Unlimited, Hermon, ME. 224 pp.
- Belt, G.H., J. O'Laughlin, and T. Merrill. 1992. Design of Forest Riparian Buffer Strips for the Protection of Water Quality: Analysis of Scientific Literature. Report No. 8, Idaho Forest, Wildlife and Range Policy Analysis Group, University of Idaho, Moscow. 35 pp.
- Bilby, R.E. 1985. Contributions of Road Surface Sediment to a Western Washington Stream. *Forest Science* 31: 827-838.
- Bilby, R.E., K. Sullivan, and S.H. Duncan. 1989. The Generation and Fate of Road Surface Sediment in Forested Watersheds in Southwestern Washington. *Forest Science* 35: 453-468.
- Black, P. 1997. Watershed Functions. *Journal of the American Water Resources Association*. American Water Resources Association. Vol. 33, No. 1.: 1-11.

- Bley, P.W. 1987. Age, Growth, and Mortality of Juvenile Atlantic Salmon in Streams: A Review. Fish and Wildlife Service, U.S. Department of the Interior. Biological Report 87(4). 25 pp.
- Boheim, R.C. 2002. Miller Creek Restoration Project. Minnesota Pollution Control Agency. Water Quality/Clean Water Partnership/#1.15
- Bormann, F.H., and G.E. Likens. 1979. Pattern and Process in a Forested Ecosystem: Disturbance, Development, and the Steady State Based on the Hubbard Brook Ecosystem Study. Springer-Verlag, New York. 253 pp.
- Bormann, F.H., G.E. Likens, T.G. Siccama, R.S. Pierce, and J.S. Eaton. 1974. The Export of Nutrients and Recovery of Stable Conditions Following Deforestation at Hubbard Brook. Ecological Monographs 44: 255-277.
- Brinson, M.M. 1993. Changes in the Functioning of Wetlands Along Environmental Gradients. Wetlands. 13 (2):65-74.
- Bryan, R.R. 2003. Long Term Impacts of Timber Harvesting on Stand Structure in Northern Hardwood and Spruce-Fir Forests: Implications for Biodiversity and Timber Production. Maine Audubon. 27 p.
- Bryant, M.D. 1983. The Role and Management of Woody Debris in West Coast Salmonid Nursery Streams. North American Journal of Fisheries Management 3: 322-330.
- Budd, W.W., P.L. Cohan, and P.R. Saunders. 1987. Stream Corridor Management in the Pacific Northwest: I. Determination of Stream Corridor Widths. Environmental Management. Vol. 11, No. 5: 87-97.
- Budlong, R.C. Undated. The Use of Data in Creating a Riparian Buffer Suitability Model: Whitewater River Watershed, Minnesota. Department of Resource Analysis, St. Mary's University of Minnesota, Winona MN.
- Burns, R.M. and B.H. Honkala. 1990. Silvics of North American Trees. USDA Forest Service Agricultural Handbook 654, Washington, DC.
- Burton, T.A. 1997. Effects of Basin-Scale Timber Harvest on Water Yield and Peak Streamflow. Journal of the American Water Resources Association. American Water Resources Association. Vol. 33, No. 6. : 1187-1196.
- Carlson, J.Y., C.W. Andrus, and H.A. Froehlich. 1990. Woody Debris, Channel Features, and Macroinvertebrates of Streams with Logged and Undisturbed Riparian Timber in Northeastern Oregon, U.S.A. Canadian Journal of Fisheries and Aquatic Sciences 47: 1103-1111.
- Caswell, W.B. 1987. Groundwater Handbook for the State of Maine. Maine Geological Survey, Department of Conservation, Augusta, Maine. Bulletin 39. 135 pp.

- Castelle, A.J., A.W. Johnson, and C. Conolly. 1994. Wetland and Stream Buffer Requirements: A Review. *Journal of Environmental Quality* 23:878-882
- Cederholm, C.J, R.E. Bilby, P.A. Bisson, T.W. Bumstead, B.R. Fransen, W.J. Scarlett, and J.W. Ward. 1997. Response of Coho Salmon and Steelhead to Placement of Coarse Woody Debris in a Coastal Washington Stream. *North American Journal of Fisheries Management* 17: 947-963.
- Center for Environmental Policy, Institute of Public Affairs, University of South Carolina. 2000. Final Report of the Statewide Task Force on Riparian Forest Buffers.
- Chamberlin, T.W., R.D. Harr, and F.H. Everest. 1991. Timber Harvesting, Silviculture, and Watershed Processes. in *Influences of Forest and Rangeland Management on Salmonid Fishes and Their Habitats*. American Fisheries Society Special Publication 19: 181-205.
- Chapman, D.W. 1988. Critical Review of Variables Used to Define Effects of Fines in Redds of Large Salmonids. *Transactions of the American Fisheries Society* 117: 1-21.
- Chase, V.P., L.S. Deming, F. Latawiec, 1995 (revised 1997). *Buffers for Wetlands and Surface Waters: A Guidebook for New Hampshire Municipalities*. Audubon Society of New Hampshire. 80 pp.
- Chesapeake Bay Program and U.S. Environmental Protection Agency. 1995. *Water Quality Functions of Riparian Forest Buffer Systems in the Chesapeake Bay Watershed*. Prepared by the Nutrient Subcommittee of the Chesapeake Bay Program. Publ. No. EPA 903-R-95-004. 67 pp.
- Chesapeake Bay Program and U.S. Environmental Protection Agency. 1997. *Riparian Forest Buffer Report: Technical Support Document*. Prepared by the Riparian Forest Buffer Technical Team, Chesapeake Bay Program. Publ. No. EPA 903-R-97-007. 362 pp.
- Chescheir, G.M., J.W. Gilliam, R.W. Skaggs & R.G. Broadhead. 1991. Nutrient and Sediment Removal in Forested Wetlands Receiving Pumped Agricultural Drainage Water. *Wetlands*. Volume 11, No. 1.: 87-103.
- Chiasson, A. 1997. *The Hayward and Holmes Brook Watershed Study*. Final Report 1994-1996 20p.
- Clay, D. and S, Butland. 1997. Population and Movement of Brook Trout in a Small Forest Stream. *Proc. Of SAMPA III*. Calgary.
- Cohen, R., and M. Van Dusen. 1998. Guidelines for Gathering and Mapping Data for River Corridor Lands. *River Network Publication - River Voices*. Spring 1998 issue: 11-13.
- Committee on Riparian Zone Functioning and Strategies for Management, Water Science and Technology Board, Board on Environmental Studies and Toxicology, Division on Earth and Life Studies, and National Research Council. 2002. *Riparian Areas: Functions and Strategies for Management*. Washington, D.C: National Academy Press.

- Concerned Citizens of Rutherford County, NC. 2000. Landowner Help Guide to Low Impact Forestry in Western North Carolina. Dogwood Alliance.
- Constantz, G. 1998. Ecology of Natural Riparia. River Network Publication - River Voices. Spring 1998 issue: 9-10.
- Correll, D.L. 1996. Buffer Zones and Water Quality Protection: General Principles. in *Proceedings of the International Conference on Buffer Zones*. Buffer Zones: Their Processes and Potential in Water Protection. eds. N.E. Haycock, T.P. Burt, K.W. Goulding, and G. Pinay. Quest Environmental. 13 pp.
- Crow, T.R., M.E. Baker, and B.V. Barnes. 2000. Diversity in Riparian Landscapes. in *Riparian Management in Forests*, eds. E.S. Verry, J.W. Hornbeck, and C.A. Dolloff, 43-66. New York: Lewis.
- Curry, R.A. 2000. Forestry and the Biodiversity of Fishes in Eastern North America. 27-30 in *Proceedings of the Forest Ecosystems Information Exchange*. Forestry and the Riparian Zone. University of Maine, Orono: Orono, ME.
- Davies, S. and J. Sowles. 1984, revised 1997. The Value of Headwater Streams And The Effects Of Forest Cutting Practices on Stream Ecology. Maine Department of Environmental Protection. Augusta, ME. 10 pp.
- Department of Conservation. 1985. Surficial Geologic Map of Maine, eds. W.B. Thompson and H.W. Borns, Jr. Maine Geological Survey.
- Dolloff, C.A. 1998. Large Woody Debris – The Common Denominator for Integrated Environmental Management of Forest Streams. Paper presented at workshop entitled “Silviculture in the Appalachian Mountains”. Virginia Cooperative Extension Service. 15 pp.
- Dolloff, C.A. and J.R. Webster. 2000. Particulate Organic Contributions from Forests and Streams: Debris Isn’t So Bad. in *Riparian Management in Forests*, eds. E.S. Verry, J.W. Hornbeck, and C.A. Dolloff, 125-138. New York: Lewis.
- Donovan, G. 1997. Draft Riparian Management Guidelines. Champion International Corporation. Northeast Region, Bucksport, ME. 16 pp + appendices.
- Dreyfus-Wells, K., and T.J. Denbow. Technical Factors for Riparian Buffer Implementation. River Network Publication - River Voices. Spring 1998 issue: 16-19.
- Dwyer, J.F., P.J. Jakes, and S.C. Barro. 2000. The Human Dimensions of Riparian Areas: Implications for Management and Planning. in *Riparian Management in Forests*, eds. E.S. Verry, J.W. Hornbeck, and C.A. Dolloff, 193-206. New York: Lewis.

- Eaglin, G.S. and W.A. Hubert. 1993. Effects of Logging and Roads on Substrate and Trout in Streams of the Medicine Bow National Forest, Wyoming. *North American Journal of Fisheries Management* 13: 844-846.
- Elliott, C. 1988. *A Forester's Guide to Managing Wildlife Habitats in Maine*. 1988. University of Maine Cooperative Extension. Orono, ME 44 pp + appendices.
- Eubanks, S.T., S. Emmons, and H.A. Pert. 2000. Integrated Management of Riparian Areas. in *Riparian Management in Forests*, eds. E.S. Verry, J.W. Hornbeck, and C.A. Dolloff, 219-232. New York: Lewis.
- FEMAT (Forest Ecosystem Management Assessment Team). 1993. *Forest Ecosystem Management: An Ecological, Economic and Social Assessment*. US Government Printing Office 1993-793-071.
- Ferwerda, J.A., K.J. LaFlamme., N.R. Kalloch, Jr., and R.V. Rourke. 1997. *The Soils of Maine*. Maine Agriculture and Forest Experiment Station Miscellaneous Report 402. University of Maine, Orono.
- Flatebo, G., C.R. Foss, and S.K. Pelletier. 1999. *Biodiversity in the Forests of Maine: Guidelines for Land Management*. UMCE Bulletin #7174. University of Maine Cooperative Extension. 168 pp.
- Flebbe, P.A., and C.A. Dolloff. 1995. Trout Use of Woody Debris and Habitat in Appalachian Wilderness Streams of North Carolina. *North American Journal of Fisheries Management* 15: 579-590.
- France, R. 2002. Factors Influencing Sediment Transport From Logging Roads Near Boreal Trout Lakes (Ontario, Canada). In *Handbook of Water Sensitive Planning and Design*, eds. R.L. France, 635-645. Boca Raton: Lewis.
- France, R., J.S. Felkner, M. Flaxman, and R. Rempel. 2002. Spatial Investigation of Applying Ontario's Timber Management Guidelines: GIS Analysis for Riparian Areas of Concern. in *Handbook of Water Sensitive Planning and Design*, eds. R.L. France, 601-613. Boca Raton: Lewis.
- Furniss, M.J., T.D. Roelofs, and C.S. Yee. 1991. Road Construction and Maintenance. in *Influences of Forest and Rangeland Management on Salmonid Fishes and Their Habitats*. American Fisheries Society Special Publication 19: 297-323.
- Garbisch, E. and J. Garbisch. 1994. The Effects of Forests Along Eroding Shoreline Banks of the Chesapeake Bay. *Wetland Journal*. Vol. 6 No. 1.: 10-11.
- Garman, G.C., and J.R. Moring. 1993. Diet and Annual Production of Two Boreal River Fishes Following Clearcut Logging. *Environmental Biology of Fishes* 36:3 01-311.

- Grant, J.W.A., J. Englert, and B.F. Bietz. 1986. Application of a Method for Assessing the Impact of Watershed Practices: Effects of Logging on Salmonid Standing Crops. *North American Journal of Fisheries Management* 6: 24-31.
- Grantham, C. 1996. An Assessment of the Ecological Impacts of Groundwater Overdraft on Wetlands and Riparian Areas in the United States. Published by the US EPA. EPA 813-S-96-001. 103 pp.
- Gray, D.H. 1970. Effects of Forest Clear-Cutting on the Stability of Natural Slopes. *Bulletin of the Association of Engineering Geologists* 7: 45-66.
- Gregory, S.V., F.J. Swanson, W.A. McKee, and K.W. Cummins. 1991. An Ecosystem Perspective of Riparian Zones. *BioScience* 41: 133-302.
- Haberstock, A. 2000. Method to Determine Effective Riparian Buffers for Atlantic Salmon Habitat Conservation. 55-56 in *Proceedings of the Forest Ecosystems Information Exchange*. Forestry and the Riparian Zone. University of Maine, Orono: Orono, ME.
- Haberstock, A.E. 1998. Wildlife Habitat Evaluation Methods: An Overview. *Wetland Journal*. Vol. 10, No. 1: 13-18.
- Haberstock, A.E., H.G. Nichols, M.P. DesMeules, J.Wright, J.M. Christensen, and D. Hudnut. 2000. Method to Identify Effective Riparian Buffers Widths. *Journal of the American Water Resources Association*. Volume 36 (6): 1271-1286.
- Hagan, J. and D. Siegel. 2000. Water Temperature Characteristics of 1st Through 4th Order Streams in Western Maine. 57-58 in *Proceedings of the Forest Ecosystems Information Exchange*. Forestry and the Riparian Zone. University of Maine, Orono: Orono, ME.
- Hagan, J.M. 2000. Do Forested Buffer Strips Protect Headwater Stream Temperatures in Western Maine? *Mosaic Science Notes #2000-2*: 1-4
- Hagan, J.M. and A.A. Whitman. 2000. Microclimate Changes Across Upland and Riparian Clearcut-Forest Boundaries in Maine. *Mosaic Science Notes #2000-4*: 1-6
- Hagan, J. and A. Whitman. 2000. Do Riparian Buffer Strips Maintain Interior-Forest Air Temperatures? 61-62 in *Proceedings of the Forest Ecosystems Information Exchange*. Forestry and the Riparian Zone. University of Maine, Orono: Orono, ME.
- Hagan, J. and A. Whitman. 2000. Rate of Stream Water Warming in Buffered-Clearcut and Intact-Forest Streams in Western Maine. 59-60 in *Proceedings of the Forest Ecosystems Information Exchange*. Forestry and the Riparian Zone. University of Maine, Orono: Orono, ME.
- Harr, R.D., and R.L. Fredriksen. 1988. Water Quality After Logging Small Watersheds Within The Bull Run Watershed, Oregon. *Water Resources Bulletin* 24: 1103-1111.

- Harr, R.D., W.C. Harper, and J.T. Krygier. 1975. Changes in Storm Hydrographs After Road Building and Clear-Cutting in the Oregon Coast Range. *Water Resources Research* 11: 436-444.
- Hewlett, J.D., and J.C. Fortson. 1982. Stream Temperature Under an Inadequate Buffer Strip in the Southeast Piedmont. *Water Resources Bulletin* 18: 983-988.
- Hicks, B.J., J.D. Hall, P.A. Bisson, and J.R. Sedell. 1991. Responses of Salmonids to Habitat Changes. in *Influences of Forest and Rangeland Management on Salmonid Fishes and Their Habitats*. American Fisheries Special Publication 19: 483-518.
- Hornbeck, J.W. and J.N. Kochenderfer. 2000. Linkages Between Forests and Streams: A Perspective in Time. in *Riparian Management in Forests*, eds. E.S. Verry, J.W. Hornbeck, and C.A. Dolloff, 89-98. New York: Lewis.
- Hornbeck, J.W. and J.N. Kochenderfer. 2000. Forestry Effects on Water Quality. 15-18 in *Proceedings of the Forest Ecosystems Information Exchange*. Forestry and the Riparian Zone. University of Maine, Orono: Orono, ME.
- Hulbert, P.J. 1993. Draft, Atlantic Salmon Management in New York. Bureau of Fisheries, New York State Department of Environmental Conservation.
- Hury, A.D. 2000. The Effects of Timber Harvest on Insect Communities of Small Headwater Streams. 19-25 in *Proceedings of the Forest Ecosystems Information Exchange*. Forestry and the Riparian Zone. University of Maine, Orono: Orono, ME.
- Ice, G. 2000. Cumulative Watershed Effects of Forestry. 37-49 in *Proceedings of the Forest Ecosystems Information Exchange*. Forestry and the Riparian Zone. University of Maine, Orono: Orono, ME.
- Ilhardt, B.L., E.S. Verry, and B.J. Palik. 2000. Defining Riparian Areas. in *Riparian Management in Forests*, eds. E.S. Verry, J.W. Hornbeck, and C.A. Dolloff, 23-42. New York: Lewis.
- Independent Multidisciplinary Science Team. 1999. Recovery of Wild Salmonids in Western Oregon Forests: Oregon Forest Practices Act Rules and Measures in the Oregon Plan for Salmon and Watersheds. Governor's Natural Resources Office. Salem, OR. 85 pp.
- Jacobson, R.B., S.R. Femmer, and R.A. McKenney. 1997. Land Use Changes and the Physical Habitat of Streams. U.S. Geological Survey Circular, Columbia Environmental Research Center, River Studies Station, 23 pp. + figures.
- Kahl, S. 1996. A Review of the Effects of Forest Practices on Water Quality in Maine. Maine Department of Environmental Protection. Augusta, ME. 52 pp.
- King, J.G. and L.C. Tennyson. 1984. Alteration of Streamflow Characteristics Following Road Construction in North Central Idaho. *Water Resources Research* 20: 1159-1163.

- Klapproth, J.C. 2000. Understanding the Science Behind Riparian Forest Buffers: Effects on Plant and Animal Communities. Virginia Cooperative Extension. Publication Number 420-152.
- Kreutzweiser, D.P. 1990. Response of Brook Trout (*Salvelinus fontinalis*) Population to a Reduction in Stream Benthos Following an Insecticide Treatment. *Canadian Journal of Fisheries and Aquatic Sciences* 47: 1387-1401.
- Lansky, M. 2004. Within the Beauty Strip: Forest Management as if Salmon Mattered. Hallowell: Maine Environmental Policy Institute
- Laene, A., and D.A. Dunnette. 1997. River Quality Dynamics and Restoration. U.S. Geological Survey Water Resources Division. Portland, Oregon. Portland State University Environmental Studies and Resources Program. Portland, Oregon.
- Leff, S.F. 1998. Rationale, Strategies and Resources for Protecting and Restoring Streamside Corridors. River Network Publication - River Voices. Spring 1998 issue: 1-6.
- Lipman, J.A. 1994. Forested Riparian Buffers: Practices and Laws in the Chesapeake Bay States: A Compendium of Riparian Protection Programs in Maryland, Virginia, and Pennsylvania, presented at Buffering Wetlands and Watercourses from Human Encroachment: Managing Westchester's Vital Resources, White Plains, NY. 7 pp.
- Lisle, T.E. 1986. Effects Of Woody Debris on Anadromous Salmonid Habitat, Prince of Wales, Southeast Alaska. *North American Journal of Fisheries Management* 6: 538-550.
- Lorimer, C. 1977. The Presettlement Forest and Natural Disturbance Cycle of Northern Maine. *Ecology* Vol. 58, No. 1, 139-148
- Lyons, J., S.W. Trimble, and L.K. Paine. 2000. Grass Versus Trees: Managing Riparian Areas to Benefit Streams of North America. *Journal of American Water Resources Association* 36(4):919-930
- Maine Atlantic Salmon Task Force, R.B. Owen, Chair, Atlantic Salmon Conservation Plan for Seven Maine Rivers, March 1997.
- Maine Department of Environmental Protection. 1992. Phosphorus Control in Lake Watersheds: A Technical Guide to Evaluating New Development. Augusta, ME. 111 pp.
- Maine Department of Environmental Protection. 2003. *Maine Erosion and Sediment Control BMPs [DRAFT]*. Bureau of Land and Water Quality. Augusta, Maine.
- Maine Department of Transportation. 2002. Fish Passage Policy & Design Guide. Maine Department of Transportation. Augusta, Maine.
- Maine Forest Service. 1991. Erosion and Sediment Control Handbook For Maine Timber Harvesting Operations Best Management Practices. Augusta, Maine.

- Maine Forest Service. 1994. Erosion Control Handbook for Maine Timber Harvesting Operations Best Management Practices. Augusta, Maine.
- Maine Department of Conservation, 2002. 2000-2001 Maine Forest Service Report on Forestry Best Management Practices Use and Effectiveness in Maine. Augusta, Maine.
- Maine Forest Service. 2004. Best Management Practices for Forestry for Protecting Maine's Water Quality. Augusta, Maine.
- Maine Natural Heritage Program. 1991. Natural Landscapes of Maine: A Classification of Ecosystems and Natural Communities. Department of Economic and Community Development, State House Station 130, Augusta, Maine. 77 pp.
- Mattson, J.A., J.E. Baumgras, C.R. Blinn, and M.A. Thompson. 2000. Harvesting Options for Riparian Areas. in *Riparian Management in Forests*, eds. E.S. Verry, J.W. Hornbeck, and C.A. Dolloff, 255-272. New York: Lewis.
- McCashion, J.D. and R.M. Rice. 1983. Erosion on Logging Roads in Northwestern California: How Much is Avoidable? *Journal of Forestry* 81: 23-26.
- McCullough, III, F.A. Spring 1997. Surface Water Modeling Part I: An Introduction to Riparian Zone Dynamics. *Wetland Journal*. Vol. 9 No. 2. 21-24.
- McGlaughlin, E.A., and A.E. Knight. 1987. Habitat Criteria for Atlantic Salmon. U.S. Fish and Wildlife Service, Laconia, New Hampshire, Special Report.
- Mitchell, F. 2002. Shoreline Buffers: Protecting Water Quality and Biological Diversity (New Hampshire). in *Handbook of Water Sensitive Planning and Design*, eds. R.L. France, 361-377. Boca Raton: Lewis.
- Mitchell, F. 1996. Vegetated Buffers for Wetlands and Surface Waters: Guidance for New Hampshire Municipalities. *Wetland Journal*. Vol. 8 No. 4. 4-8.
- Mitchell, M.S. 1998. Erosion Control at the Watershed Scale, Threatened and Endangered Fish Inspire Coordination of Diverse Experts. *Erosion Control*. Spring, 1998 issue: 68-78.
- Moesswilde, M. 2004. Best Management Practices for Forestry: Protecting Maine's Water Quality. Augusta. Maine Department of Conservation.
- Montgomery, D.R. 1994. Road Surface Drainage, Channel Initiation, and Slope Instability. *Water Resources Research* 30: 1925-1932.
- Moring, J.R., P.D. Eiler, M.T. Negus, and K.E. Gibbs. 1986. Ecological Importance of Submerged Pulpwood Logs in a Maine Reservoir. *Transactions of the American Fisheries Society* 115: 335-342.

- Moring, J.R. and K. Finlayson. 1996. Relationship Between Land Use Activities and Atlantic Salmon (*Salmo Salar*) Habitat: A Literature Review, Report to the National Council of the Paper Industry for Air and Stream Improvement, Inc.
- Murphy, M.L. 1995. Forestry Impacts on Freshwater Habitat of Anadromous Salmonids in the Pacific Northwest and Alaska – Requirements for Protection and Restoration. NOAA Coastal Ocean Program Decision Analysis Series No. 7. NOAA Coastal Ocean Office, Silver Spring, MD. 156 pp.
- Murphy, M.L., J. Heifetz, S.W. Johnson, D.V. Koski, and J.F. Thedinga, 1986. Effects of Clear-Cut Loggings With and Without Buffer Strips on Juvenile Salmonids in Alaska Streams. *Canadian Journal of Fisheries and Aquatic Sciences* 43: 1521-1533.
- National Association of Conservation Districts and Natural Resources Conservation Service. 2004. Research Logs Gains with Buffers. *Buffer Notes*. February 2004.
- New Jersey Department of Environmental Protection. Dec. 1989. Evaluation and Recommendations Concerning Buffer Zones Around Public Water Supply Reservoirs: Report to Governor Thomas H. Kean. N.J. DEP. 38 pp.
- New Hampshire Division of Forests and Lands, DRED and The Society for the Protection of New Hampshire Forests. 1997. Good Forestry in the Granite State: Recommended Voluntary Forest Management Practices for New Hampshire. The New Hampshire Forest Sustainability Stands Work Team.
- Newbold, J.D., D.C. Erman, and K.B. Roby. 1980. Effects of Logging on Macroinvertebrates in Streams With and Without Buffer Strips. *Canadian Journal of Fisheries and Aquatic Sciences* 37: 1076-1085.
- Newcombe, C.P. and J.O.T. Jensen. 1996. Channel Suspended Sediment and Fisheries: A Synthesis for Quantitative Assessment of Risk and Impact. *North American Journal of Fisheries Management* 16: 693-727.
- Nieswand, G.H., R.M. Hordon, T.B. Shelton, B. Chavooshian, and S. Blass. 1990. Buffer Strips to Protect Water Supply Reservoirs: A Model and Recommendations. *Water Resources Bulletin*. 26(6): 959-966.
- O'Brien, M. and B. Freedman. 1997. Effects of Clearcutting and Road Building on Stream Ecology in the Vicinity of Fundy National Park. Greater Fundy Ecosystem Research Project.
- Ohio Environmental Protection Agency. 1994. Information Supporting Ohio's Stream Protection Policy (with attachments). Columbus, Ohio. 80+ pp.
- O'Laughlin, J., and G.H. Belt. 1995. Functional Approaches to Riparian Buffer Strip Design. *Journal of Forestry*: 29-32.

- Palfrey, R. & E. Bradley. undated. The Buffer Area Study. Coastal Resources Division. Tidewater Administration. Maryland Department of Natural Resources.
- Palik, B.J., J.C. Zasada, and C.W. Hedman. 2000. Ecological Principles for Riparian Silviculture. in *Riparian Management in Forests*, eds. E.S. Verry, J.W. Hornbeck, and C.A. Dolloff, 233-254. New York: Lewis.
- Parrot, H., C. Edwards, and D. Higgins. 2000. Classifying Aquatic Ecosystems and Mapping Riparian Areas. in *Riparian Management in Forests*, eds. E.S. Verry, J.W. Hornbeck, and C.A. Dolloff, 67-88. New York: Lewis.
- Phillips, J.D. 1989. An Evaluation of the Factors Determining the Effectiveness of Water Quality Buffer Zones. *Journal of Hydrology*, 107: 133-145.
- Phillips, J.D. 1989. Nonpoint Source Pollution Control Effectiveness of Riparian Forests Along a Coastal Plain River. *Journal of Hydrology* 110: 221-237.
- Phillips, M.J., L.W. Swift, Jr., and C.R. Blinn. 2000. Best Management Practices for Riparian Areas. in *Riparian Management in Forests*, eds. E.S. Verry, J.W. Hornbeck, and C.A. Dolloff, 273-286. New York: Lewis.
- Pinay, G., L. Roques and A. Fabre. 1993. Spatial and Temporal Patterns of Denitrification in a Riparian Forest. *Journal of Applied Ecology* 30: 581-591.
- Platts, W.S., and R.D. Nelson. 1989. Stream Canopy and its Relationship to Salmonid Biomass in the Intermountain West. *North American Journal of Fisheries Management* 9: 446-457.
- Platts, W.S., R.J. Torquemada, M.L. McHenry, and C.K. Graham. 1989. Changes in Salmon Spawning and Rearing Habitat from Increased Delivery of Fine Sediment to the South Fork Salmon River, Idaho. *Transactions of the American Fisheries Society* 118: 274-283.
- Poff, N.L., D. Allan, M.B. Bain, J.R. Karr, K.L. Prestegard, B.D. Richter, R.E. Sparks, J.C. Stromberg. 1997. The Natural Flow Regime. A Paradigm for River Conservation and Restoration. *BioScience*. Vol 47, No. 11. 769-784.
- Profus, G. 1994. Planning Development Along Rivers, Presented at Buffering Wetlands and Watercourses from Human Encroachment: Managing Westchester's Vital Resources, White Plains, NY. 45 pp.
- Project SHARE Restoration Working Group (PSRWG). 2004. BMP Guidelines for Roads in Atlantic Salmon Watersheds. Prepared for Project SHARE and NOAA Fisheries by Kleinschmidt Associates, Pittsfield, Maine.
- Publicover, D. and D. Weihrauch. 2003. Ecological Atlas of the Androscoggin River Watershed. Boston: Appalachian Mountain Club.
- Rabeni, C.F., and M.A. Smale. 1995. Effects of Siltation on Stream Fishes and the Potential Mitigating Role of the Buffering Riparian Zone. *Hydrobiologia* 303: 211-219.

- Raleigh, R.F. 1982. Habitat Suitability Index Models: Brook Trout. U.S. Dept. Int., Fish Wildl. Serv. FWS/OBS-82/10/24. 42 pp.
- Reardon, J. 2003 Review Draft. Protection of Maine's Trout and Salmon from Timber Harvest: A Review of Mandatory and Voluntary Riparian Protection Standards. Trout Unlimited New England Conservation Director.
- Reid, L.M. and T. Dunne. 1984. Sediment Production from Forest Road Surfaces. *Water Resources Research* 20: 1753-1761.
- Reid, L.M. and S. Hilton. 1998. Buffering the Buffer. In: Proceedings of the Conference on Coastal Watersheds: The Caspar Creek Story. U.S.D.A. Forest Service, Pacific Southwest Forest and Range Experiment Station, Redwood Sciences Lab, Arcata, CA.
http://www.psw.fs.fed.us/Tech_Pub/Documents/gtr-168/08reid.pdf
- Richards, C. and B. Hollingsworth. 2000. Managing Riparian Areas for Fish. in *Riparian Management in Forests*, eds. E.S. Verry, J.W. Hornbeck, and C.A. Dolloff, 157-168. New York: Lewis.
- Ringler, N.H., C.J. Millard, R.P. McDonald, and D.J. Miller. 1996. Atlantic Salmon in the Oswego River System: Potential Production in Historical Habitat. Final Report. Niagara Mohawk Power Corporation. 52 pp.
- Ringler, N.H., and J.D. Hall. 1975. Effects of Logging on Water Temperature and Dissolved Oxygen in Spawning Beds. *Transactions of the American Fisheries Society* 104: 111-121.
- Scott, W.B. and E.J. Crossman. 1973. Freshwater Fishes of Canada. Fisheries Research Board of Canada. Bulletin 184. 966 pp.
- Seymour, R.S., A.S. White, and P.G. deMaynadier. 2002. Natural Disturbance Regimes in Northeastern North America-Evaluating Silviculture Systems using Natural Scales and Frequencies. *Forest Ecology and Management* 155 357-367
- Siegel, D., J. Hagan, and A. Whitman. 2000. A New Study to Test the Effectiveness of Different Buffer Widths for Protecting Stream Physical, Chemical, and Biotic Integrity in Managed Forests. 73-74 in *Proceedings of the Forest Ecosystems Information Exchange*. Forestry and the Riparian Zone. University of Maine, Orono: Orono, ME.
- Smith, C.L. 1985. The Inland Fishes of New York State. New York State Department of Environmental Conservation. Albany, NY. 522 pp.
- Society of American Foresters. 1998. Position Statement: The Role of Forest Management in Salmonid Habitat Protection. Bethesda, MD.

- Spackman, S.C. and J.W. Hughes. 1995. Assessment of Minimum Stream Corridor Width for Biological Conservation: Species Richness and Distribution Along Mid-Order Streams in Vermont, USA. *Biological Conservation* 71:325-332
- Spence, B.C., G.A. Lomnický, R.M. Hughes, and R.P. Novitzki. 1996. An Ecosystem Approach to Salmonid Conservation. TR-4501-96-6057. ManTech Environmental Research Services Corp., Corvallis, OR. (available from the National Marine Fisheries Service, Portland, Oregon). 356 pp.
- Speirman, G.A., P.A. Hamilton, and M.D. Woodside. 1997. Natural Processes for Managing Nitrate in Groundwater: More than Forested Buffers. United States Geological Service. FS-178-97. 6pp.
- Sridhar, V., A.L. Sansone, J. LaMarche, T. Dubin, and D.P. Lettenmaier. 2004. Prediction of Stream Temperature in Forested Watersheds. *Journal of American Water Resources Association (JAWRA)* 40(1):197-213
- Sweeney, B.W., T.L. Bott, J.K. Jackson, J.D. Newbold, L.J. Standley, W.C. Hession, and R.J. Horwitz. 2004. Riparian Deforestation, Stream Narrowing, and Loss of Stream Ecosystem Services. *Stroud Water Research Center*, September, 2004. 101(39):14132-14137.
- Swift, L.W., Jr. 1984. Soil Losses From Roadbeds and Cut and Fill Slopes in the Southern Appalachian Mountains. *Southern Journal of Applied Forestry* 8: 209-216.
- Swift, L.W., Jr. 1986. Filter Strip Widths For Forest Roads in the Southern Appalachians. *Southern Journal of Applied Forestry* 10: 27-34.
- Todd, A. 1998. How to Determine Buffer Width. in *Proceedings of the Riparian Buffer Systems Training Program*. University of Maryland Cooperative Extension Service Program. College Park, MD.
- Trometer, E.S., C.E. Lowie, S.J. Lary, and W.D.N. Busch. 1997. Atlantic Salmon Restoration Evaluation Progress Report, 1996. U.S. Fish and Wildlife Service. Data Series Report 97-02. 80 pp.
- Trout Unlimited. 2004. The New England Brook Trout: Protecting a Fish, Restoring a Region. Produced by regional staff members throughout the region including Jeff Reardon and Tim Zink. Trout Unlimited, Arlington, VA.
- Tyrell, M., and D. Publicover. 1997. Assessment of Recommendations and Guidelines for Sustainable Forestry in the Northern Forest Region. A cooperative project of the Northern Forest Alliance, The Wilderness Society, and Appalachian Mountain Club. 42 pp.
- U.S. Army Corps of Engineers. 1991. Buffer Strips for Riparian Management. Department of the Army, New England Division, Corps of Engineers. Waltham, MA. 56 pp.

- U.S. Atlantic Salmon Assessment Committee. 1992. Annual Report of the U.S. Atlantic Salmon Assessment Committee Report No. 4 – 1991 Activities. U.S. Section to NASCO. 5-6 pp. & 75-78 .
- U.S.D.A. Forest Service. 1997. Chapter 6, “Determining Buffer Width”, in: Chesapeake Bay Riparian Handbook: A Guide for Establishing and Maintaining Riparian Forest Buffers. Prepared by the Forest Service for the Chesapeake Bay Program. US Forest Service NA-TP-02-97.
- U.S.D.A. Forest Service. 1998 (in press). Riparian Forest Handbook. Prepared by the Forest Service for the Chesapeake Bay Program. 400+ pp.
- U.S.D.A. Soil Conservation Service. 1995. Soil Survey of Oxford County Area, Maine. United States Department of Agriculture.
- U.S.D.A. Natural Resource Conservation Service. September, 1997. Soil Survey Data for Growth Management in Washington County. Orono, Maine. 38 pp.
- U.S. Fish and Wildlife Service. 1998. Mobile River Basin Aquatic Ecosystem Recovery Plan. Jackson, Mississippi Field Office, U.S. Fish and Wildlife Service & Mobile River Basin Coalition Planning Committee Jackson, Mississippi Field Office, Southeast Region, U.S. Fish and Wildlife Service, Atlanta, Georgia. 73 pp.
- U.S. Department of the Interior National Biological Service (Stanley, J.G., and J.G. Trial). Undated . Habitat Suitability Index Models: Nonmigratory Freshwater Life Stages of Atlantic Salmon. Biological Science Report 3. U.S. Department of the Interior National Biological Service. 18 pp.
- Vermont Fish and Wildlife Department. Undated. How to Include Fish and Wildlife Resources in Town and Regional Planning. 15pp.
- Verry, E.S. 2000. Forestry and the Riparian Zone: Why Do People Care? 1-5 in *Proceedings of the Forest Ecosystems Information Exchange*. Forestry and the Riparian Zone. University of Maine, Orono: Orono, ME
- Verry, E.S. 2000. Water Flow in Soils and Streams: Sustaining Hydrologic Function. in *Riparian Management in Forests*, eds. E.S. Verry, J.W. Hornbeck, and C.A. Dolloff, 99-124. New York: Lewis.
- Verry, E.S. and C.A. Dolloff. 2000. The Challenge of Managing for Healthy Riparian Areas. in *Riparian Management in Forests*, eds. E.S. Verry, J.W. Hornbeck, and C.A. Dolloff, 1-22. New York: Lewis.
- Vidito, S., S. Kahl, I. Fernandez, S. Norton, C. Cronan, A. White, and D. Manski. 2000. Landscape Factors and Riparian Zones: Modification of Atmospheric Inputs in a Paired Watershed Study at Acadia National Park, Maine. 75-77 in *Proceedings of the Forest Ecosystems Information Exchange*. Forestry and the Riparian Zone. University of Maine, Orono: Orono, ME.

- Virginia Department of Forestry (VDF). 2002. Virginia's Forestry Best Management Practices for Water Quality. Charlottesville, Virginia.
- Vuori, K. and I. Joensuu. 1996. Impact Of Forest Drainage on The Macroinvertebrates of a Small Boreal Headwater Stream: Do Buffer Zones Protect Lotic Diversity? *Biological Conservation* 77: 87-95.
- Wagner, R.G. and J.M. Hagan. 2000. Forestry and the Riparian Zone. Maine Cooperative Research Unit Conference Proceedings, 79 pp.
- Warren, D.R. and C.E. Kraft. 2003. Brook Trout (*Salvelinus Fontinalis*) Response to Wood Removal from High-Gradient Streams of the Adirondack Mountains (N.Y., U.S.A.). *Canadian Journal of Fisheries Aquatic Sciences* Vol. 60
- Washington Department of Fish and Wildlife. 2003. *Design of Road Culverts for Fish Passage*. Olympia, Washington.
- Weddle, T.K., A.L. Tolman, J.S. Williams, J.T. Adamik, C.D. Neil, and J.I. Steiger. 1988. Hydrogeology and Water Quality of Significant Sand and Gravel Aquifers in Parts of Hancock, Penobscot, and Washington Counties. Open-File NO. 88-7a. Maine Geological Survey, Department of Conservation, Augusta. 116 pp.
- Welsch, D.J. 1991. Riparian Forest Buffers. USDA Forest Service Northeastern Area State and Private Forestry, Radnor, PA. 24 pp.
- Welsch, D.J., J.W. Hornbeck, E.S. Verry, C.A. Dolloff, and J.G. Greis. 2000. Riparian Area Management: Themes and Recommendations. in *Riparian Management in Forests*, eds. E.S. Verry, J.W. Hornbeck, and C.A. Dolloff, 321-340. New York: Lewis.
- Westchester County Soil and Water Conservation District. 1994. Workshop entitled "Buffering Wetlands and Watercourses from Development." Workshop Summary Notes.
- Wilber, D.H., R.E. Tighe, L.J. O'Neil. 1996. Associations Between Changes in Agriculture and Hydrology in the Achce River Basin, Arkansas. *Wetlands* Vol. 16, No. 3.: 366-378.
- Yamasaki, M. 2000. Forestry Effects on Vertebrate Species Habitats in the Riparian Zone. 31-35 in *Proceedings of the Forest Ecosystems Information Exchange*. Forestry and the Riparian Zone. University of Maine, Orono: Orono, ME.
- Zhu, Z., F.R. Meng, C. Bourque, and P.A. Arp. 2000. Predicting Leaching and in Stream Nutrient Concentrations in Small Watershed Before and After Clear Cut. p.79 in *Proceedings of the Forest Ecosystems Information Exchange*. Forestry and the Riparian Zone. University of Maine, Orono: Orono, ME. p. 79

**State of Maine, Department of Environmental Protection and Land Use Regulatory
Commission**

**CENTRAL MAINE POWER COMPANY
NEW ENGLAND CLEAN ENERGY CONNECT**

Application for Site Location of Development Act permit, and Natural Resources Protection Act permit for the New England Clean Energy Connect ("NECEC") Project in 25 municipalities, 13 Townships or Plantations and 7 Counties from Beattie Township to Lewiston and Wiscasset to Windsor.
L-27625-26-A-N
L-27625-TB-B-N
L-27625-2C-C-N
L-27625-VP-D-N
L-27625-IW-E-N

Pre-filed Testimony of Todd Towle,
Kingfisher River Guides
Kingfield, ME
P
Witness for Trout Unlimited

Qualifications and Purpose of Testimony

1. State your name, address and current occupation:

Todd Towle Registered Maine Guide, Photographer and Millwright.
P.O. Box 442, Kingfield, ME 04947.

2. What is your personal background?

I was born in Maine and my family has lived in Somerset County for four generations. I grew up in Smithfield and since 1999 have lived in Kingfield, ME. My family on my wife's side has worked in the area in the timber business since 1947. My family owns property on Coburn Mountain and a family owned camp on Grace Pond. I have been fishing, hunting, hiking, climbing, and rafting in Somerset County for more than 30 years. I particularly enjoy fishing in remote areas, far from roads or other signs of human disturbance. Cold Stream and the Kennebec River in the Kennebec Gorge are favorite streams for me to fish.

3. What is your professional experience?

I worked as a full-time whitewater river guide licensed on the Kennebec, Dead, and West Branch Penobscot Rivers for six seasons, and as a climbing and backcountry ski guide for three seasons throughout New England and the intermountain west. I have worked in the Forks region for

more than two decades. Since 2000 I have worked as a full-time fishing guide in the region from Jackman to the Forks to Madison. I guide on the Kennebec River, Dead River, and numerous small tributaries to the Kennebec and Dead. I also work as a professional photographer. In these jobs and in my personal recreation I have spent time on most streams in Somerset County.

4. Have you previously testified before the Maine Department of Environmental Protection (DEP) or the Maine Land Use Planning Commission (LUPC)?

No.

5. Are you familiar with the application for the New England Clean Energy Connect (NECEC)?

I have reviewed the Google Earth Map of the proposed “Greenfield Route” from Beattie Township to Moxie Gore and have considered how the construction of the NECEC will affect places I know well.

6. What is the purpose of your testimony?

My testimony focuses on my intimate knowledge of the landscape and fisheries resources that will be impacted by the “greenfield” section of the NECEC from Beattie Township to Moxie Gore. It addresses existing uses of the region where the NECEC is proposed to be constructed, particularly angling, including my personal use, use by friends and family members, and use by clients I guide in the region; the impact the proposed project will have on the remote experience that is important to me, other users, and my clients; and on how the presence of new man-made corridor and its associated structures will affect users of the affected area.

7. Are you familiar with recreational uses of the region through which the NECEC will pass?

I have been recreating in Somerset County all my life. My family owns two properties located within two miles of the NECEC right-of-way. My entire professional life—more than 20 years—has been spent guiding clients who choose to come to this region for recreation. I am intimately familiar with the region and how I, my family and friends, and my clients use it.

8. How many clients have you guided in this region?

I have guided an estimated 500 fishing clients over the past 20 years. I have also fished with dozens of friends and acquaintances. I am very familiar with what anglers are looking for when they come to this region.

Unique Character of the Region for Recreation

9. What is special about this region for recreation?

This region offers three things that make it different from other places people travel to fish.

First, there is abundant habitat for wild, native trout. This is rare. Even in other parts of the country famous for trout fishing, many of the trout are either stocked regularly, or are the wild offspring of non-native species that were introduced here generations ago. I've fished extensively in the Rocky Mountain west, and most of the famous trout rivers there are filled with brown trout that are native to Europe or brook trout that are native to the east or rainbow trout that are native to watersheds farther west. Here in Somerset County, and especially in the region that will be crossed by the Greenfield section of the NECEC, almost all the streams, rivers and remote ponds still have wild brook trout. Anglers like me prefer that. My business caters to clients who want that experience.

Second, the fish resource is diverse. We can chase brook trout in streams that range from tiny trickles to large rivers with Class IV whitewater. We can chase brook trout in ponds that range from 1-acre beaver flowages to 75,000-acre Moosehead Lake. And we do have some waters where non-native species, primarily landlocked salmon and rainbow trout, offer excellent fisheries for those who want some species diversity.

Third, it's remote. From the Forks, Route 201 heads northwest to the Canadian border, and there is not another paved road between Route 201 and the border. It is not untouched wilderness, because it's been logged many times, but it is part of the largest piece of uninterrupted forest land east of the Rockies. Once you leave Route 201, you see very few buildings. You see no lights at night. Other than logging roads and logging equipment, there are no signs of development. It's easy to spend a day in the woods or on the water and not see anyone else all day. It's the wildest place you can go in the east, and in some ways it's wilder than much of the Rocky Mountain west.

The combination of excellent native trout habitat and diverse fishing opportunities in a region that is almost completely undeveloped outside the Route 201 corridor is unique.

10. Are you familiar with what people are looking for when they come here to fish?
Every angler is different. Some only care about the number or the size of fish they catch. But many of the people I fish with and guide want a remote experience. The fish are important, but so is getting to a place that is different from what they are used to and feels wild. Some anglers are looking for a removed-from-normal trip. Small stream clients especially appreciate the work to get to these places and the wild brook trout—no matter the size—are the prize. The feeling of remoteness and away from other people is important.

Concerns About Impacts on Wild Brook Trout Fisheries

11. How important is the presence of wild brook trout to you, the people you fish with, and your clients?
It's essential. People can fish anywhere for stocked trout. What's special here is the wild brook trout. That's the draw that brings someone to fish here instead of someplace else.

12. Are you concerned about habitat impacts?

My own fishing and my guiding business both depend on high quality habitat to produce wild brook trout. Without cold water and good habitat, the brook trout and my business both die. Spending every day on the water, I see the day to day and year to year variability in brook trout populations. Streams with intact canopy cover and clean water are important. This is where I see juvenile trout come from, and these are the streams that provide cold water where I can still find trout in late summer. Spawning habitat and coldwater water refuge habitat are essential. Without them, we can lose an entire watershed as a trout fishery. I see the variation between high water years (good for trout survival and reproduction) and low water years (bad). I don't want to see those cycles get worse. I have already seen these kinds of impacts on Spencer Stream—another Dead River tributary important for spawning since the construction of the Kibby Wind Project. I am afraid I'll see the same impacts with this project.

13. Are there places you are particularly worried about the habitat impacts of the NECEC Project?

All the stream crossings concern me, but I'm especially worried about the long section where the NECEC parallels the lower end of Cold Stream. The construction here is immediately adjacent to the Wilson Hill Road and at the top of a steep slope that runs directly into Tomhegan Stream and Cold Stream at the bottom of the slope. Sediment from construction, included associated access roads, could harm habitat in the stream at the bottom of the slope.

Impacts of the NECEC on Recreational Experience

14. Do you avoid areas where existing development (dams, powerlines, roads, buildings) is visible in your fishing and guiding?

It depends on what I and the people with me are looking for, but for myself and with some clients, yes. Bushwhacking into a remote place to find trout is special. It would feel different if we could see something large and industrial.

15. How would construction of the NECEC affect your recreational experience?

I am frequently looking to get away from the crowd and away from signs of development. I would actively avoid fishing in places where the NECEC is nearby or visible. Seeing a large, manmade structure changes the experience. Even if the fish are still there, it won't feel the same.

16. Do you anticipate changing areas you choose to fish and guide if the NECEC is constructed?

I'll deliberately avoid areas where the NECEC structures or right of way are visible. It's

a large visual impact. The NECEC line has essentially the same footprint as the Maine Turnpike—150 feet wide. That's 3 times the footprint of the Route 201 corridor, which I already avoid.

17. Can you describe particular places that are important to your fishing where you think NECEC will change the character of the areas and therefore your use or use by other people?

There are several places where I have specific concerns.

1. Cold Stream, including its tributaries, is a very important resource for me. It has cold water, so it holds trout all summer. It's a spawning tributary to the mainstem Kennebec River, so it supports large adult fish during times of the year when fishing is tough elsewhere. It's a—you have to want to get there, but when you do, you've gotten someplace worth getting—stream. I fish and guide there a lot. I'm worried about the number of crossings—on Cold Stream, and on Tomhegan Stream where we know some Kennebec River brook trout go to spawn. Cold Stream is especially remote, difficult to access, and has excellent fishing in the 3.5 miles from the mouth of Tomhegan Stream to the Kennebec. The NECEC line will parallel the stream about ½ mile away along this entire stretch. It gets even closer near the confluence with the Kennebec.

This raises two concerns. The first is the logging road I use to access spots from which I and my clients bushwhack down to Cold Stream. This access currently involves about seven miles of gravel logging road from we leave pavement—2+ miles along the Capital Road, then 4.3 miles down a rough road from the Capital Road through the woods to the crossing of Tomhegan Stream, and then further to reach points where I leave the road to bushwhack to Cold Stream. Along this route today, the only sign of human activity other than logging operations is the existing powerline crossing about one mile south of the Capital Road.

In the future, the NECEC Route will be visible and directly adjacent to more than 1 mile of this route where the NECEC parallels the Capital Road. It will again be visible—within 500 feet or less of my route—from the Tomhegan Stream crossing for the next 2 miles, with the centerline of the corridor as close as 160 feet from the road. This will fundamentally change the experience. Today, it's a long drive into the woods, parking in a remote spot miles from the last man-made structure, and then a bushwhack down to the stream. In the future, two long stretches of what today is a "long drive into the woods"—more than 3 miles of a 7-mile drive on logging roads—will be in the shadow of the NECEC structures and within view of the cleared corridor. (Exhibit 1)

2. Gold Brook, near Rock Pond, is also important. This whole area is special, with Gold Brook collecting the outlets from Rock Pond and Iron Pond, then flowing downstream into Baker Pond. Rock, Iron and Baker Ponds are all designated State Heritage Fish Waters for brook trout. Gold Brook is an excellent trout stream. The NECEC crosses Gold Brook, parallels it closely for about a half mile, then crosses it

again and then passes along the north shore of Rock Pond, less than 1,000 feet from the shore of the pond. I believe line here will be visible from multiple places I fish, including from Rock Pond, from Iron Pond, and at multiple places along Gold Brook. This is an excellent area for late summer fishing due to its high altitude (~1600 feet) and therefore cold water. It will become a much less attractive place to fish, and I am also concerned about the multiple crossings in their area. In addition to two crossings of Gold Brook, the NECEC also crosses the inlet to Rock Pond and multiple small tributaries to Gold Brook. (Exhibit 2)

3. Horse Brook, a tributary to the Moose River. My family has owned a camp on Grace Pond for years. Grace Pond is an excellent trout pond, also a State Heritage Fish Water for brook trout. It's outlet, Horse Brook, flows through a steep gorge, then crosses the Spencer Road. The NECEC crossing is about 1000 feet downstream of where Horse Brook crosses the Spencer Road. The NECEC also crosses another permanent stream that is a tributary to Horse Brook, entering just above where Horse Brook flows into the Moose River. From years of fishing around the Grace Pond area, I know that Horse Brook is a coldwater tributary to the Moose River, which warms in the summer. This coldwater refuge is important for Moose River brook trout and provides a reliable summer fishery. I am concerns about both habitat impacts, especially on water temperature, from the crossings, and about the changed experience of fishing Horse Brook with the NECEC lines visible. (Exhibit 3)

4. Salmon Stream, a tributary to the Dead River. Salmon Stream is an important coldwater tributary to the Dead River. It drains from the high elevations of Johnson Mountain, where multiple small tributary streams flow into the headwater of Salmon Stream and the East Branch of Salmon Stream. This cold water is sustained all the way down to the Dead River, where the mouth of Salmon Stream is an important cold water refuge in mid-summer. Brook trout from the Kennebec and Dead Rivers swim into Salmon Stream to spawn, and the cold water is also critical for juvenile production. As the NECEC line runs across the south side of Johnson Mountain, it will create new cleared crossing across multiple headwater tributaries of Salmon Stream and East Branch Salmon Stream. (Exhibit 4)

5. Austin Stream Tributaries near Bingham. The Kennebec River in Bingham offers a unique Maine fishery for wild rainbow trout, some of them of trophy size. It is the only such fishery in the state. This area is less remote than the new section of the NECEC from Beattie Township to Moxie Gore. It's closer to home for me, and shorter trip for me to meet friends or clients. My concern is that most of the rainbow trout spawning occurs in the spring in Austin Stream and its tributaries. The NECEC will run parallel to an existing powerline that already crosses two important spawning tributaries to Austin Stream—Mink Brook and Chase Stream. The new clear right of way will

essentially double the impact of the existing powerline crossing. I'm concerned about the impacts on rainbow trout spawning in these critical tributaries. The Maine Department of Inland Fisheries and Wildlife has long kept these streams closed to fishing during the spring rainbow trout spawning season because they are so important to maintaining the fishery. (Exhibit 5)

15. Do you anticipate these changes will impact use by people like you and the clients you guide in these areas?

I believe the combination of visual impacts, a different experience in accessing these areas (for example, crossing under or along the new NECEC line while accessing these areas, seeing the NECEC structures from the water, or having it cross overhead at places I fish today) and the potential for habitat and water temperature impacts of multiple crossings in some watersheds will degrade the recreational experience.


16. Are you concerned about increased ease of access to some of these areas?

I am concerned that trails that provide increased access, especially by ATV, will follow the corridor and make access to places that are now quite remote and accessible only by bushwhacking much more accessible. Specific examples that I am familiar with include Beattie Pond, an LUPC-designated Remote Pond, where the NECEC ROW will be about ¼ mile from water's edge (Exhibit 6); and Horse Brook, an important tributary providing cold water to the Moose River, where the NECEC ROW would provide an additional access to the brook at a crossing closer to the Moose River than the existing Spencer Road bridge. (Exhibit 3)

List of Exhibits

1. Exhibit 1, Map of NECEC Route along lower Cold Stream.
2. Exhibit 2, Map of NECEC Route near Gold Brook and Rock Pond.
3. Exhibit 3, Map of NECEC Route near Horse Brook and Moose River.
4. Exhibit 4, Map of NECEC Route near Salmon Stream headwaters.
5. Exhibit 5, Map of NECEC Route near Austin Stream tributaries where rainbow trout spawn.
6. Exhibit 6, Map of NECEC Route near Beattie Pond.

Notarization

I, , being first
duly sworn, affirm that
the above testimony is
true and


accurate to the best of my knowledge.

Date: 2/26/19

Name Todd Towle
Title Owner of Kingfisher River Guides

Personally appeared the above-named Todd Towle and made affirmation that the
above testimony is true and accurate to the best
of her knowledge.

Date: 2/26/2019

Notary 



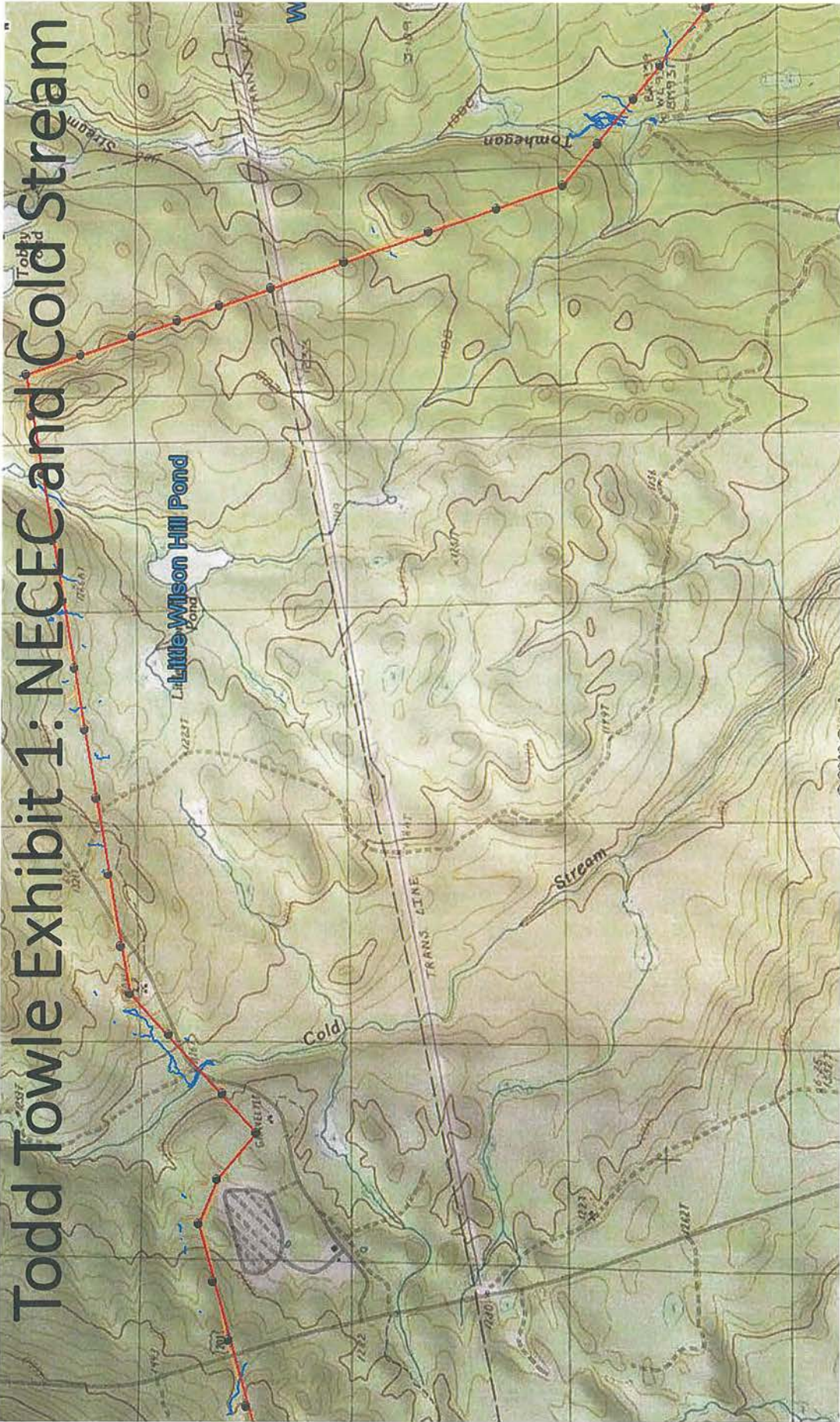
Todd Towle Testimony Exhibits:
Map of NECEC Route Displayed on Google Earth

Maps Prepared by Jeff Reardon, Trout Unlimited
Using Google Earth

Data Sources:

- NECEC Route KMZ File (Jan, 2019) from Maine DEP at <https://www.maine.gov/dep/gis/datamaps/>
- USGS Topo Data Downloaded from Earthpoint <http://www.earthpoint.us/TopoMap.aspx>
- Maine Designated State Heritage Fish Waters provided by ME LUPC, from ME DIFW data

Todd Towle Exhibit 1: NECFC and Cold Stream

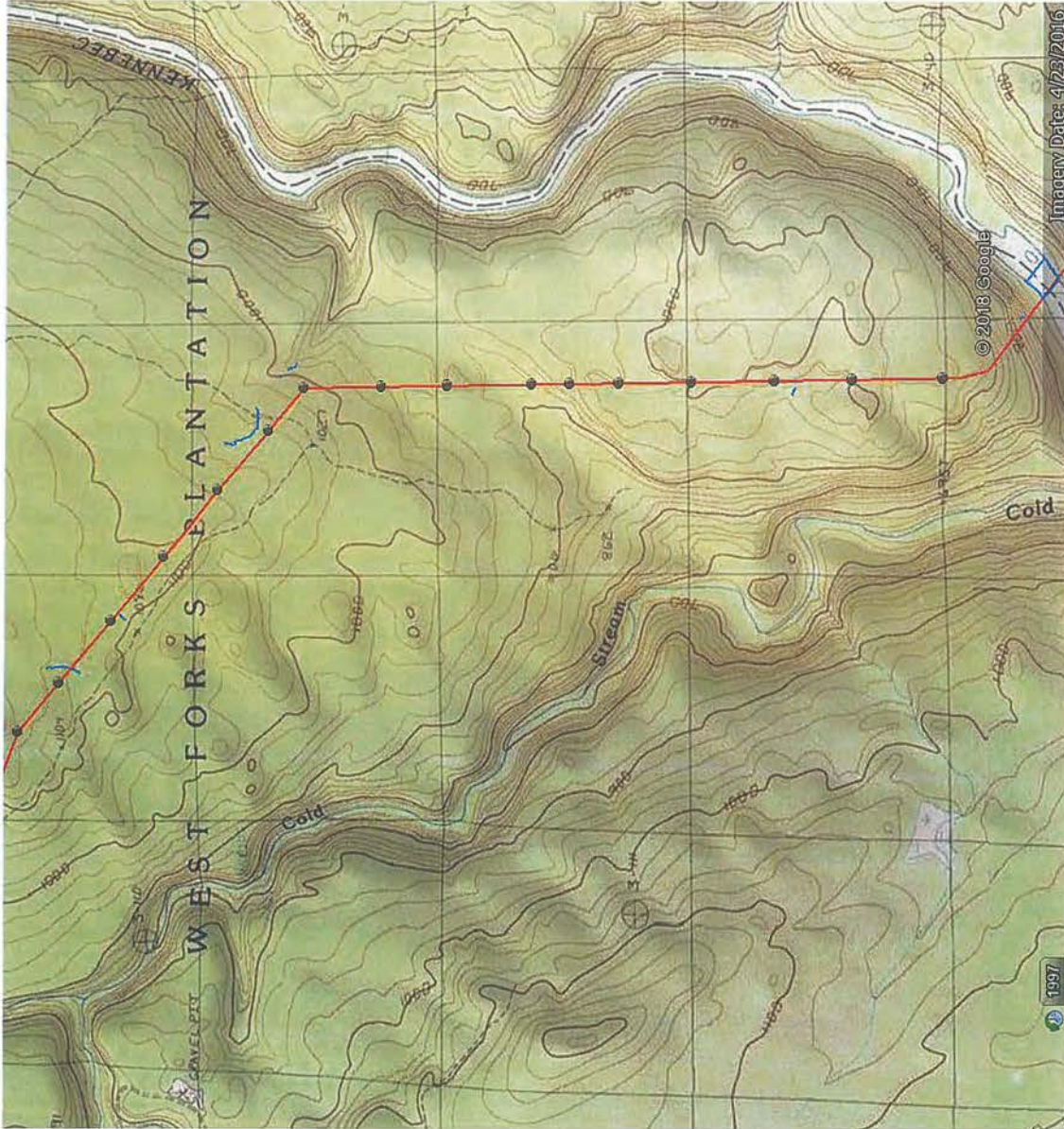


Northern
Portion

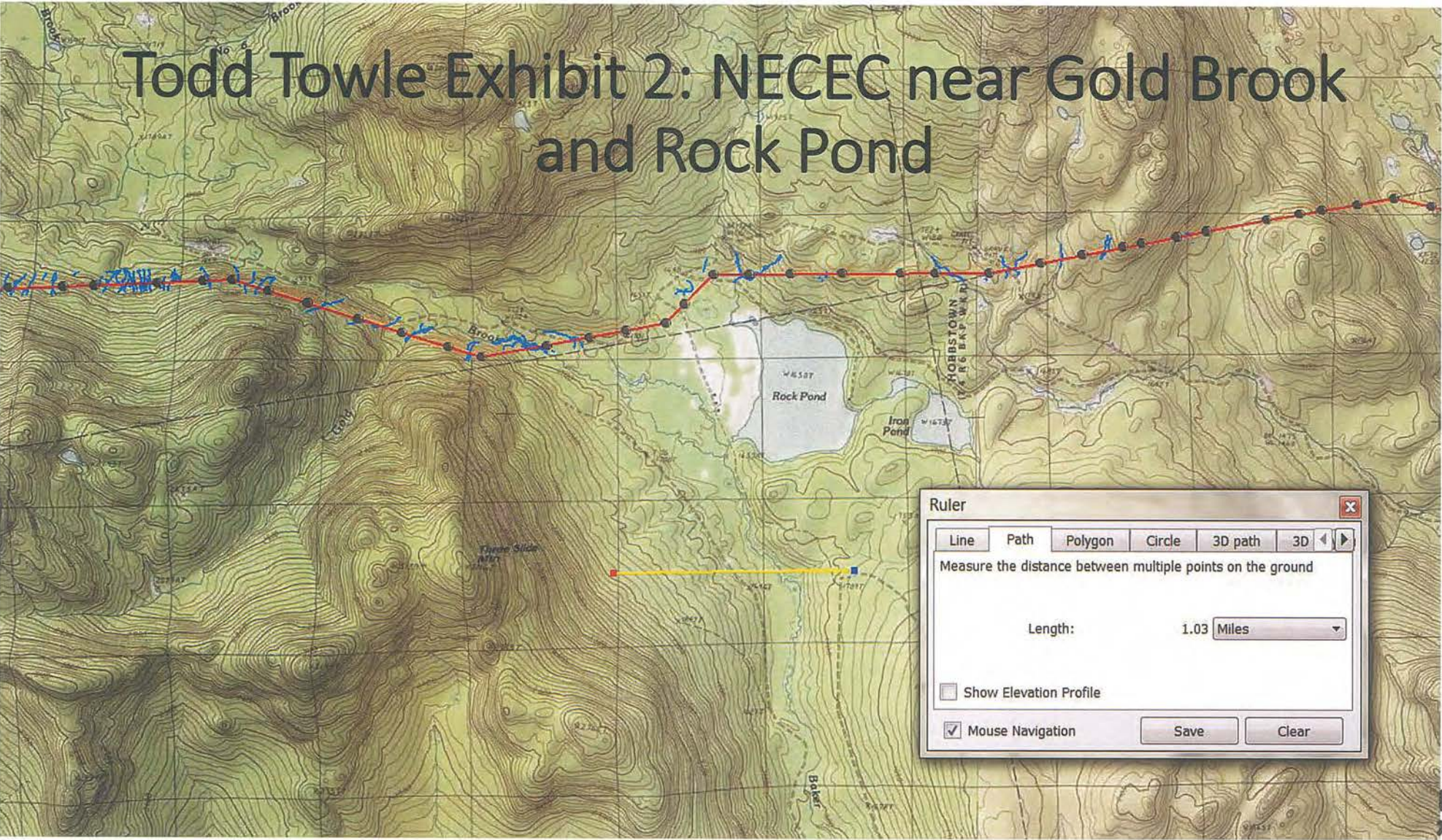
Group 4
Exhibit 8 - TT

Todd Towle Exhibit 1: NECEC and Cold Stream

Southern
Portion



Todd Towle Exhibit 2: NECEC near Gold Brook and Rock Pond



Ruler [X]

Line Path **Polygon** Circle 3D path 3D [Left Arrow] [Right Arrow]

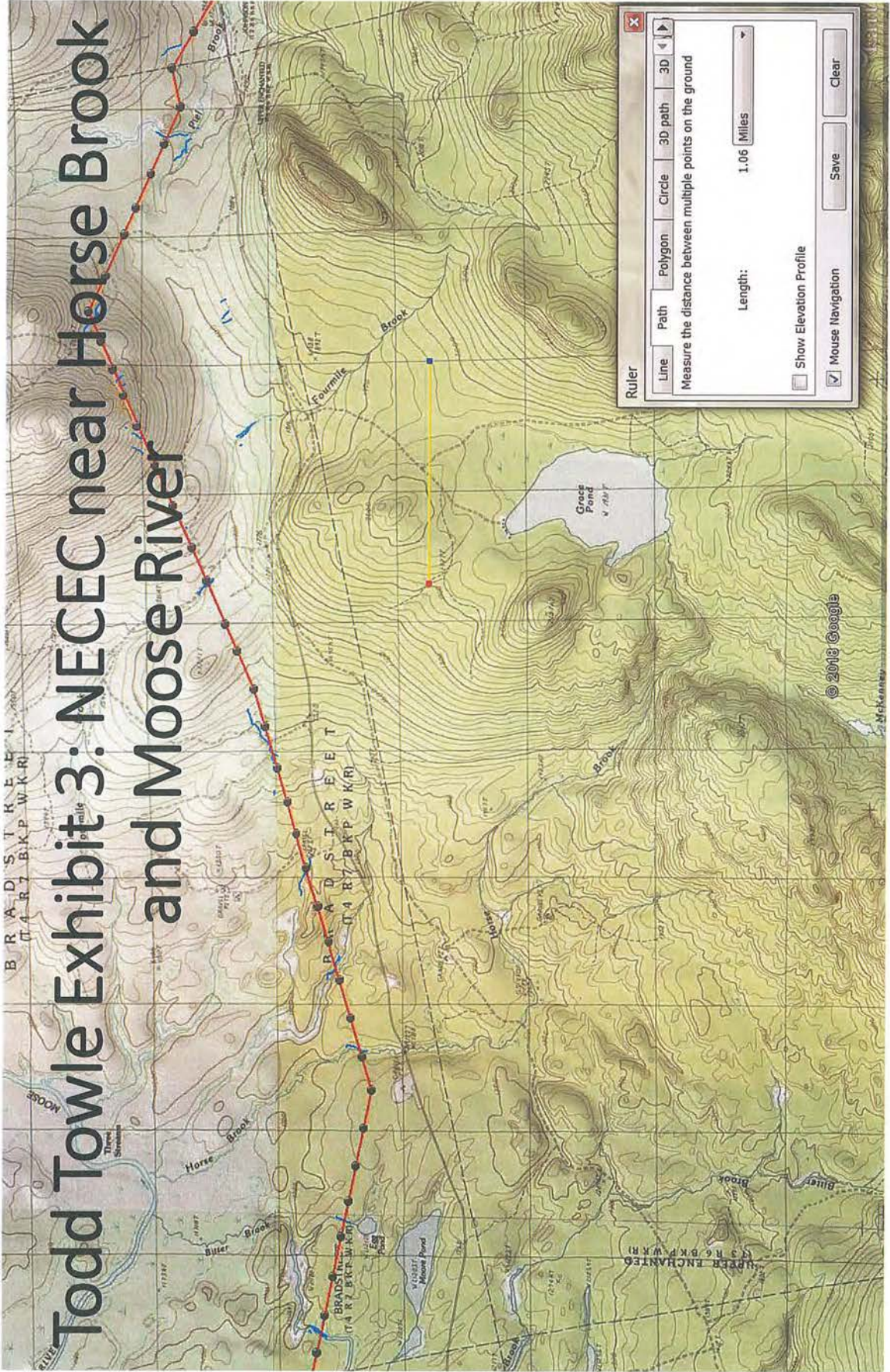
Measure the distance between multiple points on the ground

Length: 1.03 Miles [Dropdown Arrow]

Show Elevation Profile

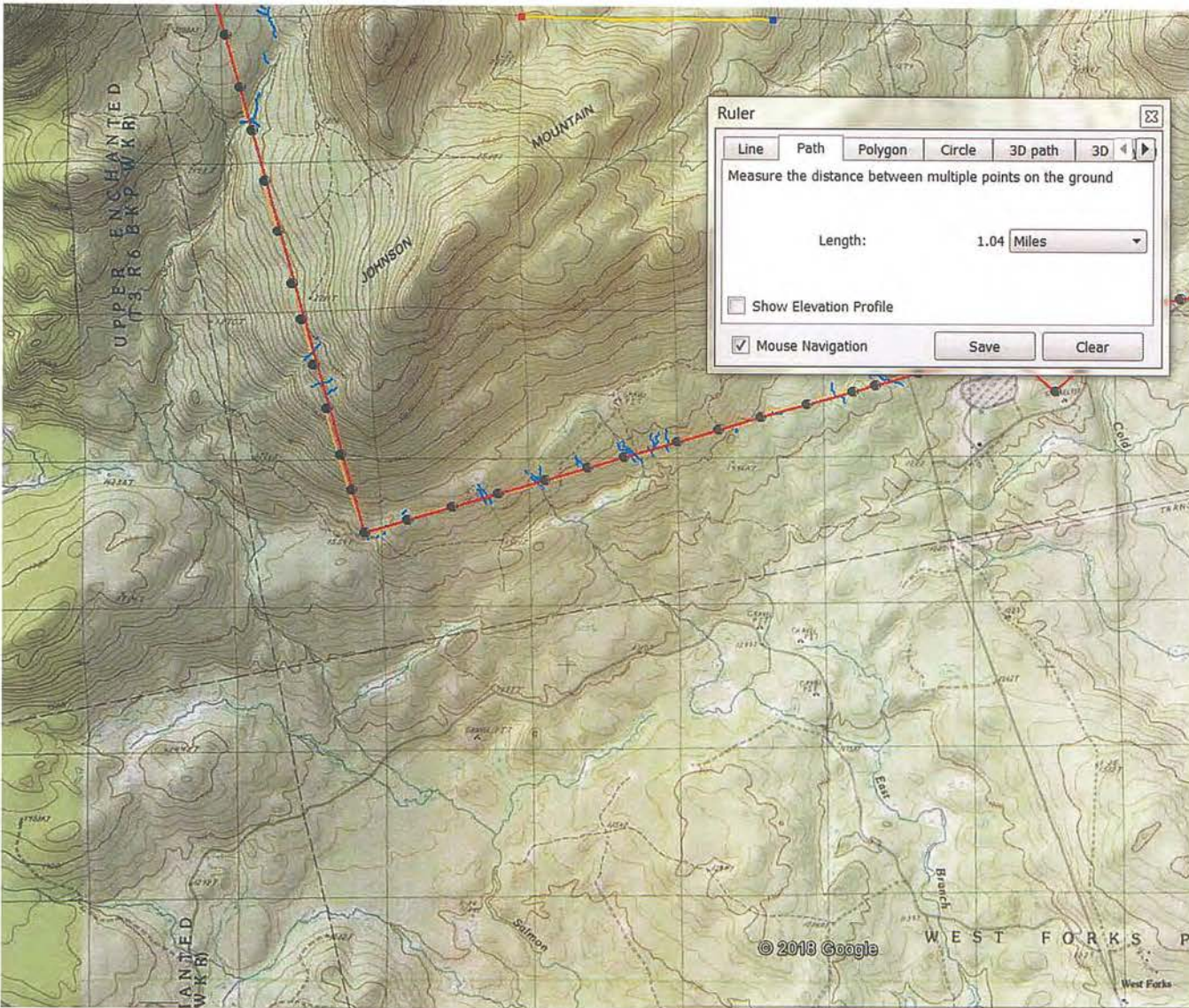
Mouse Navigation [Save] [Clear]

Group 4
Exhibit
9-77

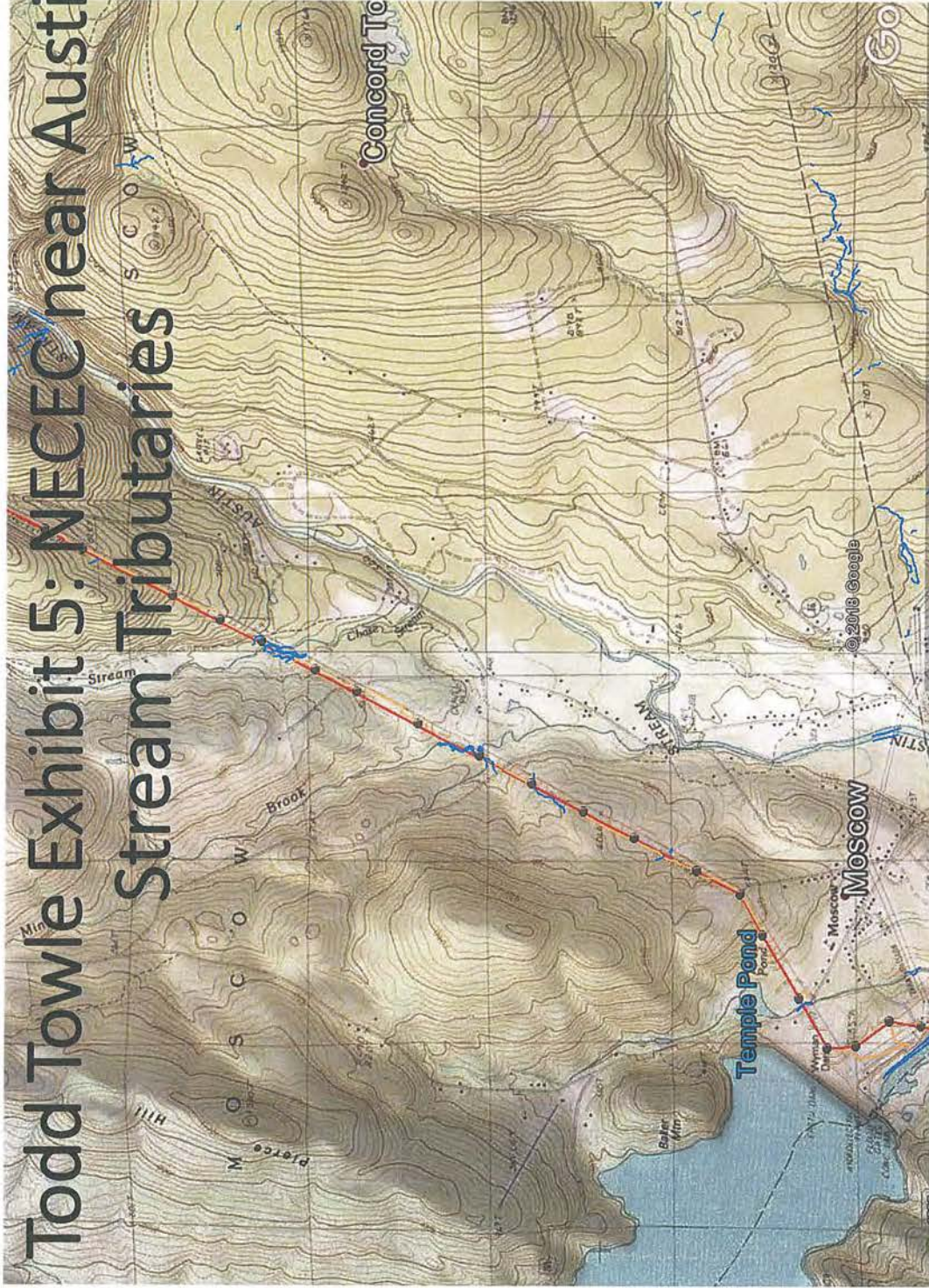


Todd Towle Exhibit 4: NECEC near Salmon Stream Headwaters

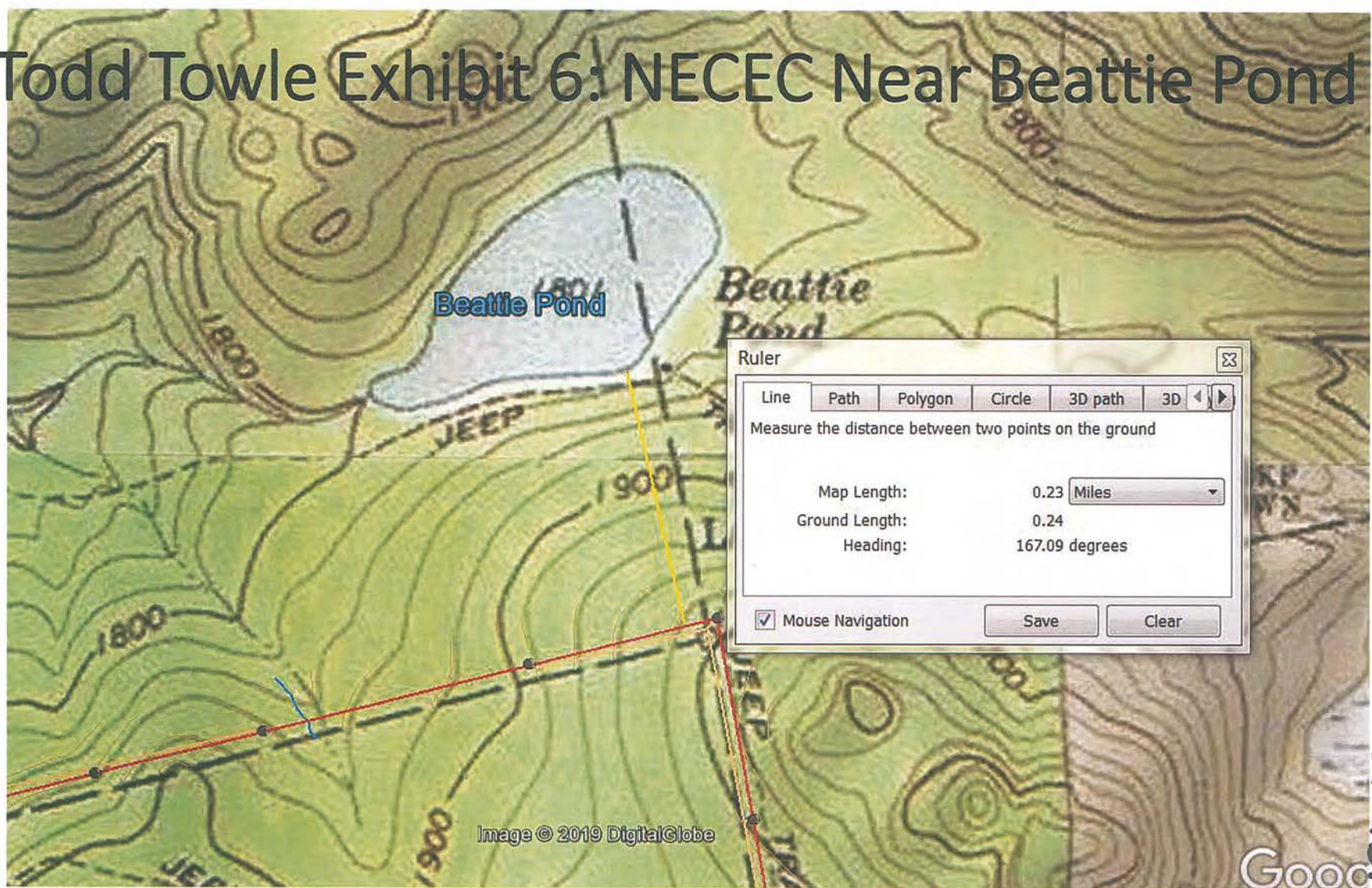
Group 4
Exhibit 11-TT



Todd Towle Exhibit 5: NECEC near Austin Stream Tributaries



Todd Towle Exhibit 6: NECEC Near Beattie Pond



Group 4
Exhibit 13-TT

STATE OF MAINE
DEPARTMENT OF ENVIRONMENTAL PROTECTION

and

STATE OF MAINE
LAND USE PLANNING COMMISSION

IN THE MATTER OF

CENTRAL MAINE POWER COMPANY
Application for Site Location of Development
Act permit and Natural Resources Protection
Act permit for the New England Clean Energy
Connect (“NECEC”)

L-27625-26- A-N
L-27625-TB-B-N
L-27625-2C-C-N
L-27625-VP-D-N
L-27625-IW-E-N

SITE LAW CERTIFICATION SLC-9

PRE-FILED TESTIMONY OF
DR. DAVID PUBLICOVER
APPALACHIAN MOUNTAIN CLUB

ON BEHALF OF INTERVENOR GROUP 4
(APPALACHIAN MOUNTAIN CLUB,
NATURAL RESOURCES COUNCIL OF
MAINE AND TROUT UNLIMITED)

February 22, 2019

1 **Q. State your name and current position.**

2 A. My name is David Publicover. I am currently employed as a Senior Staff
3 Scientist and Acting Director of Research with the Appalachian Mountain Club (AMC), a
4 non-profit conservation and recreation organization with headquarters in Boston, MA.
5 My business address is P.O. Box 298, Gorham, NH 03581.

6 **Q. What are your background and qualifications?**

7 A. I have a B.S. in Forestry from the University of New Hampshire (1978), an M.S.
8 in Botany from the University of Vermont (1986), and a D.F. in Forest Ecology from the
9 Yale University School of Forestry and Environmental Studies (1993).

10 I have been employed as a staff scientist by the AMC since 1992. My primary
11 responsibility is to provide scientific information and analyses to AMC in support of our
12 mission in the areas of terrestrial ecology, landscape analysis, land use and conservation
13 planning, sustainable forestry, biological conservation and energy facility siting.

14 For most of my tenure at AMC I have been involved with issues related to energy
15 facility siting. I have served as an expert witness for AMC during interventions in four
16 commercial wind power development applications in Maine and New Hampshire as well
17 as the Northern Pass transmission line project in New Hampshire. I served as an alternate
18 member of the Governor's Task Force on Wind power Development in Maine (2007-08)
19 and was actively involved in the revision of the New Hampshire Site Evaluation
20 Committee's energy facility permitting rules (2013-15). I have conducted multiple
21 landscape-level GIS-based analyses on conflicts between wind power siting and
22 ecological and scenic values.

1 I have also been involved in debates and discussions on sustainable forestry, land
2 management and biological conservation dating back to the Northern Forest Lands
3 Council and the Maine Forest Biodiversity Project in the 1990s. I have served on
4 numerous public policy committees and working groups and am currently a member of
5 the Maine Ecological Reserves Scientific Advisory Committee and the New Hampshire
6 Forest Advisory Board. I was a contributing author to *Good Forestry in the Granite State*
7 and served on the steering committee overseeing the development of *Biodiversity in the*
8 *Forests of Maine: Guidelines for Land Management*. I oversee forest and land
9 management planning, Forest Stewardship Council certification and forest carbon offset
10 project development for AMC's 75,000 acres of forest land in Piscataquis County.

11 My CV is attached as Appendix A.

12 **Q. Have you previously testified before DEP or LUPC?**

13 A. I have not testified before DEP. I have testified before the (then) Land Use
14 Regulation Commission on three wind power project permit applications.

15 **Q. What is the purpose of your testimony?**

16 A. For the DEP Site Law and NRPA applications, my testimony addresses the value
17 of the Western Maine Mountains region, the fragmenting impacts of the new corridor
18 (Segment 1) on wildlife habitat in this region, the failure of the Applicant to adequately
19 assess these impacts, the failure of the Applicant to adequately assess alternatives to the
20 proposed project, and the failure of the Applicant to adequately mitigate the impacts of
21 the proposed project on wildlife habitat.

22 For the LUPC certification, my testimony addresses the special exception criteria
23 related to the crossing of the Appalachian Trail P-RR zone.

1 **Q. Please summarize your testimony.**

2 A. DEP Site Law and NRPA applications: The Western Maine Mountains is the
3 heart of a globally significant forest region that is notable for its relatively natural forest
4 composition, lack of permanent development, and high level of ecological connectivity.
5 The proposed new corridor would be one of the largest permanent fragmenting features
6 bisecting this region and would have an adverse effect on wildlife habitat, wildlife life
7 cycles and travel corridors. The Applicant's assessment of these impacts is cursory,
8 overly general, lacking in specific analyses, and inappropriately conflates the impacts of
9 the corridor with those of timber management. The Applicant has failed to meet the
10 burden of proof requirement of 38 MRS §486-A.2 to demonstrate that the project will
11 not cause an unreasonable adverse impact on the natural environment. The Applicant has
12 also failed the burden of proof to demonstrate that there is not a practicable alternative to
13 the proposed project that is less damaging to the natural environment. Finally, the
14 Applicant has failed to provide adequate mitigation for the project's impacts. For these
15 reasons the DEP should deny the permit.

16 LUPC certification: The proposed project would significantly degrade the
17 experience of Appalachian Trail users at the crossing of the existing transmission line
18 corridor by widening the corridor by 50% and installing a second much larger
19 transmission line. As proposed the project fails the second criteria for a special exception
20 in that this increased impact cannot be buffered from existing uses. The opportunity
21 exists to improve rather than degrade the users' experience by relocating the trail in this
22 area. LUPC should condition the granting of the special exemption on a resolution of this

1 issue between the Applicant and AT trail managers. Absent such a resolution LUPC
2 should deny the special exception.

3
4 **TESTIMONY RELATED TO DEP SITE LOCATION OF DEVELOPMENT AND**
5 **NATURAL RESOURCES PROTECTION ACT APPLICATIONS**

6 **Q. Please describe the values of the Western Maine Mountains region through which**
7 **the new corridor would pass.**

8 A. While the undeveloped forests of the north Maine woods (and the Western Maine
9 Mountains region in particular) may be taken for granted by those who live, work and
10 recreate here, they have been recognized as a regionally, nationally and even globally
11 significant forest region by many analyses.

12 The values of the region have been well summarized by McMahon (2016)¹, who
13 states:

14 The five million acre Western Maine Mountains region is a landscape of superlatives. It includes
15 all of Maine's high peaks and contains a rich diversity of ecosystems, from alpine tundra and
16 boreal forests to ribbed fens and floodplain hardwood forests. It is home to more than 139 rare
17 plants and animals, including 21 globally rare species and many others that are found only in the
18 northern Appalachians. It includes more than half of the United States' largest globally important
19 bird area, which provides crucial habitat for 34 northern woodland songbird species. It provides
20 core habitat for marten, lynx, loon, moose and a host of other iconic Maine animals. Its cold
21 headwater streams and lakes comprise the last stronghold for wild brook trout in the eastern
22 United States. Its unfragmented forests and complex topography make it a highly resilient
23 landscape in the face of climate change. It lies at the heart of the Northern Appalachian/Acadian
24 Forest, which is the largest and most intact area of temperate forest in North America, and perhaps
25 the world. Most importantly, the Western Maine Mountains region is the critical ecological link

¹ References are included as Appendix B.

1 between the forests of the Adirondacks, Vermont and New Hampshire and northern Maine, New
2 Brunswick and the Gaspé.

3 The value of the Western Maine Mountains lies in both its ecological diversity
4 (encompassing an array of mountains, lakes and ponds, rivers and streams, wetlands, and
5 hardwood, mixed and softwood forests) and its undeveloped character. Across much of
6 the region the primary human impact has been from timber harvesting and logging roads,
7 and only two major fragmenting features (Routes 201 and 26) traverse the breadth of the
8 region. It is one of the few areas in the eastern United States that is sufficiently intact and
9 natural to maintain viable populations of almost all native species.

10 Globally the Western Maine Mountains lies within the Temperate Deciduous and
11 Mixed Forest ecoregion (Olson et al. 2001). This biome encompasses some of the most
12 heavily settled regions in the world – the eastern United States, much of Europe, and
13 northeastern Asia (China and Japan). Within this biome the region stretching from
14 northern New Hampshire across western and northern Maine into Maritime Canada is the
15 largest area of relatively intact forest blocks due to the lack of permanent settlement,
16 development and land conversion (Haselton et al. 2014; Exhibit 1).

17 Other sources that recognize the value of the region as a large ecologically intact
18 forest region include:

- 19 • The Northern Maine Forest Block is the largest Globally Important Bird Area
20 in the continental United States as identified by the National Audubon Society
21 (NAS 2019; Exhibit 2).
- 22 • The region was identified as one of the largest areas in the eastern United
23 States of above-average climate change “resilience” by The Nature
24 Conservancy, due in part to the high level of “local connectedness” (i.e., the

1 permeability of the landscape to species movement based on fragmentation
2 and barriers to movement). (Anderson et al. 2016; Exhibit 3).

- 3 • The region was identified as a priority ecological linkage by the Staying
4 Connected Initiative, a regional partnership working to “conserve, restore, and
5 enhance landscape connectivity across the Northern Appalachian/Acadian
6 region” (SCI 2019; Exhibit 4). (Maine Department of Inland Fisheries and
7 Wildlife and Maine Department Transportation are partners in this initiative.)

8 The region’s values are also reflected in the Land Use Planning Commission’s
9 2010 Comprehensive Land Use Plan (LUPC 2010) which includes the following:

- 10 – *“One of the four principle values of the Unorganized Territories is “Natural*
11 *Character, which includes the uniqueness of a vast forested area that is largely*
12 *undeveloped and remote from population centers. Remoteness and the relative*
13 *absence of development in large parts of the jurisdiction are perhaps the most*
14 *distinctive of the jurisdiction's principal values, due mainly to their increasing*
15 *rarity in the Northeastern United States.” (CLUP p. 2)*
- 16 – *“Natural resources are generally enhanced when they are part of a large,*
17 *relatively undeveloped area, especially one that encompasses entire watersheds*
18 *or ecosystems.” (CLUP p. 2)*
- 19 – *“The forests of the jurisdiction are part of the largest contiguous block of*
20 *undeveloped forestland east of the Mississippi.” (CLUP p. 197)*
- 21 – *“Scientists are increasingly aware of the value of managing forests in large*
22 *blocks as part of habitat conservation efforts... However, even large habitat*
23 *blocks have less value if they lack connections or corridors linking them to other*

1 *habitat patches that allow genetic flow from one patch to another.*” (CLUP p.
2 233)

3 In addition, a conservation priorities map developed by MDIFW as part of the
4 Wildlife Action Plan (MDIFW 2010) notes that “*Northern Maine is unique as the largest*
5 *area of undeveloped natural land in the eastern US. It is critically important for its*
6 *economically valuable forest base and as a draw for unique outdoor recreational*
7 *experiences, but especially for the habitat it provides for the species characteristic of and*
8 *dependent on the Eastern Forest and especially those species that need large areas to*
9 *maintain viable populations.*”

10 Intact forests such as these are critical to the maintenance of global biodiversity,
11 as noted by Watson et al. (2018), who stated, “*As the terrestrial human footprint*
12 *continues to expand, the amount of native forest that is free from significant damaging*
13 *human activities is in precipitous decline. There is emerging evidence that the remaining*
14 *intact forest supports an exceptional confluence of globally significant environmental*
15 *values relative to degraded forests... Retaining the integrity of intact forest ecosystems*
16 *should be a central component of proactive global and national environmental*
17 *strategies...”.*

18 To summarize, the Western Maine Mountains region is the heart of a globally
19 significant forest region that is notable for its lack of permanent development and
20 fragmentation and high level of ecological connectivity. These are the values that would
21 be most significantly affected by the clearing of the new NECEC corridor.
22

1 **Q. Has the Applicant adequately considered the value of this region in their**
2 **application?**

3 A. They have not. Rather the Applicant consistently minimizes its value, and
4 nowhere is there any discussion of the regional, national or global significance of the
5 region. Instead, we find limited statements such as *“this area of the state is already*
6 *intensively managed (i.e., periodically clearcut) forested land and the creation of a*
7 *transmission corridor is not likely to disrupt or significantly alter existing land uses.”*
8 (Site Law Application Chapter 7, p. 7-24; multiple similar statements may be found in
9 Application Section 7.4.1). CMP’s project website² states *“The new corridor section*
10 *crosses through a large area of commercial woodlands laced with roadways and*
11 *active areas of timber harvesting and forest management.”*

12 By characterizing the region as merely managed forest land, the Applicant fails to
13 recognize that these expansive commercial forest lands are an important part of what has
14 helped to maintain the value of the region. As noted by the Keeping Maine’s Forests
15 coalition (KMF 2010):

16 Maine’s forests, which include the largest unbroken tract of undeveloped forest east of the
17 Mississippi River, sustain tens of thousands of jobs in the forest products and forest-based tourism
18 industries. That this national resource is intact and productive today is a testament to good
19 management by landowners and the ability of the forest-based economy to adapt, strengthen, and
20 diversify markets for forest products and tourism

21 McMahon (2018) similarly notes:

22 Fragmentation has already significantly degraded ecosystems in much of the eastern United States
23 and in temperate forests throughout the world. By contrast, in large part because historical forest

² <https://www.necleanenergyconnect.org/faqs>.

1 management maintained vast connected forest blocks in the region, the Western Maine
2 Mountains' biodiversity, resilience and connectivity are unparalleled in the eastern United States.

3 In addition, the Applicant mischaracterizes the region as "intensively managed".

4 To a large degree these forests are managed using natural regeneration and maintain a
5 relatively natural species composition (though the age-class structure has been
6 significantly altered towards a younger overall condition). Only a small proportion is
7 intensively managed as foresters understand the term, meaning the use of techniques such
8 as planting and herbicide application to maximize timber production. This distinguishes
9 the region from forests that are truly intensively managed such as the pine forests of the
10 southeastern United States.

11 In presentations on their route selection process to AMC and others, CMP
12 representatives described how the route was sited through working forests in a gap
13 between higher value areas³. In reality no such gap exists, as can easily be seen by
14 viewing the landscape in Google Earth – the working forests are an integral part (in fact
15 the major component) of this vast undeveloped landscape.

16 It is true that the Western Maine Mountains region is not pristine wilderness.
17 However, on a scale of human impact from natural wilderness to dense urban
18 development, the forests of the region lie very close to the natural end of the scale. The
19 fact that the new corridor would be carved through managed timberland rather than
20 pristine wilderness in no way diminishes the impact of the corridor on the ecological
21 value of the region.
22

³ For example, see the recording of CMP's presentation to a forum in Lewiston, ME hosted by the Sierra Club on 8/22/18. (<https://www.youtube.com/watch?v=EelQI-QCWu0> beginning at 26:30)

1 **Q. Please describe the fragmenting impacts of the new corridor.**

2 A. The new corridor would be one of the largest permanent fragmenting features in
3 the Western Maine Mountains region. It would be only the third feature (other than
4 logging roads) that completely bisects the region.

5 The effects of fragmentation on forests have been summarized in numerous
6 studies, both locally (McMahan 2018) and globally (e.g., Saunders et al. 1991, Harper et
7 al. 2005, Haddad et al. 2015). The continued loss and degradation of intact forests is one
8 of the major threats to biodiversity and other ecosystem services worldwide; as noted by
9 Watson et al. (2018), *“the relative value of intact forests is likely to become magnified as
10 already-degraded forests experience further intensified pressures (including
11 anthropogenic climate change).”*

12 The 53 miles of new corridor will have three types of impacts:

13 Direct loss of habitat. The 53.5-mile by 150-foot new corridor encompasses
14 nearly 1,000 acres, the great majority of which would be permanently lost forest habitat.

15 Edge effects. The creation of extensive permanent “hard” edge along both sides
16 of the new corridor would have significant and long-lasting adverse effects on the
17 adjacent forest habitat. Edges alter the adjacent forest in numerous ways including
18 increased penetration of light and wind, increased temperatures, lower humidity and soil
19 moisture, increased blowdown, and increased growth of understory and early
20 successional vegetation (Matlack and Litvaitis 1999, Harper et al. 2005, McMahan
21 2018). These effects cause significant changes in the forest within the edge zone as noted
22 by Matlack and Litvaitis (1999, p. 227):

23 One artifact of the human modification of forests has been the tremendous increase in forest edges.

24 Historically, land managers considered the lush plant growth and diversity of animals at edges as

1 beneficial. However, recent investigations have described radical changes in community structure
2 at edges, suggesting serious problems from a biodiversity perspective. Edge habitats are
3 advantageous to a variety of exotic plants, predators, brood parasites, and herbivores that are
4 capable of altering the composition of local forest communities. Radical changes in the forest
5 microclimate at edges lead to dramatic changes in plant community structure with may persist
6 several decades, at least.

7 A major consequence of edge effect is the consequent decline in interior forest
8 habitat, which is forest sufficiently removed from edge to be free of its effects. While
9 edges are beneficial to some species, many others avoid them and require interior habitat.
10 Pfeifer et al. (2017), in a meta-analysis of fragmentation studies from across the globe,
11 found that while relatively equal numbers of species were attracted to or avoided edges,
12 those that avoided edges (and were dependent on interior forest) were more likely to be
13 habitat specialists of high conservation concern. In contrast, species attracted to edges
14 are more likely to be common generalist species.

15 Mature interior forest in northern Maine comprises less than 3% of the landscape
16 (MDIFW 2015) and some species associated with it are of high conservation concern.
17 These include migratory songbirds such as scarlet tanager, wood thrush, veery, and
18 various warblers as well as mammals such as American marten (Rosenberg 1999, 2003;
19 MDIFW 2015, MAS 2017).

20 Different types of edge effects extend for different distances into the adjacent
21 forest (Harper 2005, McMahon 2018). One hundred fifty to 300 feet (50-100 meters) is
22 commonly used to define the edge zone (Rosenberg 1999), though some effects can
23 extend farther than this. Pfeifer et al. (2017) found that the abundance of interior forest-
24 dependent species was reduced up to 400 meters from edges.

1 The linear configuration of the corridor maximizes the amount of edge zone for
2 the cleared area as compared to a more compact shape. The area within 300 feet of the
3 new corridor encompasses nearly 4,000 acres – about four times the area that will be
4 directly cleared. Not all of this is forest, and not all of the forest is interior forest due to
5 the presence of roads and the shifting patterns of timber harvesting. However, in the
6 absence of the corridor most of the forest is potential interior forest, and would be interior
7 forest at some part of the timber management cycle. With the corridor all of this forest
8 will be permanently subject to edge effects, reducing its ability to support interior forest
9 species.

10 Reduction in connectivity. The high level of ecological connectivity is one of the
11 most significant characteristics of the Western Maine Mountains regions, and the new
12 corridor would be one of the most significant features impeding the connectivity,
13 particularly because it bisects the entire region.

14 This impact is recognized in LUPC's 2010 Comprehensive Land Use Plan (p.
15 241), which states "Scientists have identified fragmentation of habitat as a serious
16 concern. Roads, utility corridors, certain types of recreation trails, structures and
17 clearings create breaks in the landscape. These breaks can act as barriers to animals and
18 isolate populations of both plants and animals." Maintaining connectivity was one of
19 three "super themes" guiding wildlife conservation actions identified in the 2015 Wildlife
20 Action Plan (MDIFW 2015).

21 Not all species will be equally affected. Generalist species that use a range of
22 habitats will likely cross the corridor with little difficulty. Some small-bodied species
23 may find the shrubby vegetation less of a barrier than a 20' bare gravel road. The species

1 that will be most affected are those that avoid large openings or extensive shrub or
2 regenerating forest habitat.

3 For example, American marten in the Northeast avoid openings and regenerating
4 forest, but occupy areas with forest cover at least 30' high with canopy closure of at least
5 30% and diverse forest structure including snags and coarse woody debris (Payer and
6 Harrison 2000, 2003, 2004; Lambert et al. 2017). DeMaynadier and Hunter (1995, 1998)
7 documented significant declines in amphibian populations in recent clearcuts, with red-
8 backed, spotted and blue-spotted salamanders and wood frogs particularly sensitive.
9 These effects can be ameliorated by the retention of microhabitat "refugia" such as
10 patches of retained trees and coarse woody debris. However, the corridor will be
11 maintained in a permanent early-successional condition without retained overstory cover
12 or woody debris inputs, and thus is likely to present a significant barrier to these species.

13 **Q. Has the Applicant adequately assessed these impacts in their application?**

14 A. No they have not. These impacts are discussed in Site Law Application Section
15 7.4.1. However, this section is marred by meaningless general statements and the
16 absence of any significant analysis of fragmentation effects. For example:

17 – *"Habitat conversion along transmission line corridors results in a loss of habitat*
18 *types which, in turn, may adversely impact species that are reliant on the original*
19 *habitat types. Conversely, such alteration provides benefits to several species."*

20 Also, *"Impacts of habitat conversion along the proposed transmission line*
21 *corridor are expected to be minimal, beneficial to some species while detrimental*
22 *to other species."* (Both on Site Law Application p. 7-24.) The Applicant
23 includes a discussion of the habitat benefits of transmission line corridors (which

1 are irrelevant to permitting) but no discussion of which species may be adversely
2 impacted (which is). In fact, it is mature forest habitat that is in short supply in
3 northern Maine, not the early successional habitat that would be created by the
4 new corridor (MDIFW 2015).

- 5 – *“Some bird species within the NECEC Project area that may be sensitive to forest*
6 *fragmentation are the long distance, neotropical migrants that rely on forest*
7 *interior habitats, but plentiful suitable habitat is available near the NECEC*
8 *Project areas for these interior forest species. Most of the potential breeding*
9 *birds that are likely to be found in the vicinity of the transmission line corridor*
10 *are not dependent on mature forest stands... Most of the terrestrial mammal*
11 *species that are likely to be found near the proposed transmission line corridors*
12 *are likewise not dependent on mature forest”* (Site Law Application p. 7-25.)

13 The fact that “most” species will not be affected is irrelevant. There is no
14 assessment in the application of which species may be adversely affected, the
15 extent of interior forest habitat in the vicinity of the project, or the effect of the
16 project on this habitat. The Applicant wants to have it both ways – the
17 surrounding managed landscape is already heavily fragmented by timber
18 harvesting, but yet mature interior forest habitat is plentiful. In fact, as noted
19 previously less than 3% of the forest in northern Maine is mature interior forest.

20 The Applicant also consistently and inappropriately conflates the impacts of the
21 new corridor with the impacts of timber harvesting in the surrounding landscape. For
22 example: *“Approximately 27 percent of the Project will require new clearing, however*
23 *this area of the state is already intensively managed (i.e., periodically clearcut) forested*

1 *land...*” and “*In general, given the existing landscape characteristics of the overall*
2 *NECEC Project area, construction and maintenance of the transmission line corridors*
3 *will result in habitat conversion that is already common to the area, i.e. forested to*
4 *scrub-shrub.*” (Both on Site Law Application p. 7-24.) However, the new corridor is
5 qualitatively different than timber harvesting in many ways:

6 Permanence. The new corridor would be an enduring feature in the landscape. In
7 contrast, timber harvesting creates a shifting mosaic of temporary impacts which are
8 ameliorated over time through natural succession.

9 Spatial configuration. The new corridor would be a linear feature extending
10 across the entire Western Maine Mountains region; a configuration that maximizes edge
11 effect and impediments to species movement. In contrast, timber harvest units are
12 smaller and more compact units with lower edge-to-area ratio, and which exist in a
13 mosaic of forest conditions that allow freer movement of species throughout the
14 landscape.

15 Habitat condition. The new corridor will be permanently maintained in an
16 herbaceous or shrubby condition, without residual overstory trees or other forest
17 structures (snags, woody debris, etc.) that provide microhabitats or localized refugia for
18 many species. Contrary to the Applicant’s contention, most timber harvesting in the state
19 is done by various forms of partial harvesting that retains some level of residual overstory
20 and biological legacies. Between 2013 and 2017 clearcutting accounted for less than 7%
21 of harvested acres in the state (MFS 2013-2017).

22 The Applicant’s conclusions regarding the fragmenting impacts of the new
23 corridor consist of little more than general statements such as:

- 1 – *“It is anticipated that local wildlife populations will adapt and respond to any*
2 *additional alterations much as they already do to uses within the vicinity of the*
3 *transmission line corridor.”* (Site Law Application p. 7-24)
- 4 – *“...the creation of a transmission corridor is not likely to disrupt or significantly*
5 *alter existing land uses.”* (Site Law Application p. 7-24)
- 6 – [The new corridor] *“is located in an intensively managed timber production area*
7 *and therefore not likely to significantly alter existing fragmentation.”* (Site Law
8 Application p. 7-25)
- 9 – [The new corridor is] *“located in an intensively managed area for timber*
10 *production; this transmission line segment is therefore not likely to significantly*
11 *alter or increase the existing edge effect.”* (Site Law Application p. 7-26)

12 These statements are unsubstantiated by any analysis or evidence in the
13 application, and are contradicted by extensive evidence on the consequences of forest
14 fragmentation. They are also contradicted by numerous photographs of the Segment 1
15 landscape included in Application Chapter 6 Appendix D (Photosimulations). These
16 photos do not show a landscape dominated by clearcuts, but rather one in which recent
17 harvest units of various shapes, sizes and intensities exist within a matrix of relatively
18 continuous forest. Even during leaf off snowcovered conditions, when harvesting would
19 be most noticeable, harvest units exist as patches within a dominantly forested matrix. In
20 addition, most harvest units retain some level of residual forest overstory.
21 Photosimulation 44 clearly illustrates the difference in spatial configuration and habitat
22 condition between the permanent corridor and the transient harvest units. The new
23 corridor is not just another clearcut.

1 **Q. Are there other impacts of the new corridor that you would like to address?**

2 A. Yes. The new corridor would clear and fragment two occurrences of the rare Jack
3 Pine Forest⁴ natural community where it passes south of No. 5 Bog. Rare natural
4 communities are encompassed in the definition of “unusual natural areas” under DEP
5 rules (Chapter 375.12(B)).

6 Jack Pine Forest is ranked as S1 (“Critically imperiled in Maine because of
7 extreme rarity”) by the Maine Natural Areas Program. S1 communities represent the
8 rarest of the rare in the state. The occurrences that would be impacted by the new
9 corridor represent only the second and third occurrences in the state documented by the
10 Maine Natural Areas Program⁵. The impact of the new corridor on this extremely rare
11 natural community is thus of very high conservation concern.

12 The full extent and condition of these occurrences has not been determined,
13 precluding a full evaluation of the impact of the new corridor. One of them is described
14 as “*fairly extensive, extending outside of the survey area to the north and south.*”⁶
15 However, the corridor would fragment both of these occurrences, separating portions on
16 either side of the corridor. In addition, portions of these occurrences adjacent to the
17 corridor would be subject to edge effects that would alter the structure and composition
18 of this community within the edge zone.

19 It appears that a minor relocation of the proposed corridor would eliminate the
20 impact to these rare natural community occurrences. However, they were only

⁴ This community is distinct from the Jack Pine Woodland community, which is ranked S3. Most documented occurrences of Jack Pine Woodland are located in Hancock and Washington counties.

⁵ Information on documented occurrences of Jack Pine Forest was provided by MNAP in email from Lisa St. Hillaire to David Publicover dated 2/19/19. The Applicant’s Rare Plant Survey Narrative Report (September 2018) lists three occurrences, but two of these are considered a single occurrence by MNAP.

⁶ Application Rare Plant Survey Narrative Report, Appendix F.

1 documented following a request for rare plant and natural community surveys by
2 MNAP⁷. They were not known when the route was being identified, but only after the
3 corridor had been delineated and purchased, precluding the opportunity to route the
4 corridor around them. This is indicative of extremely poor planning on the part of the
5 Applicant, as well as their total lack of understanding of or consideration for the
6 ecological values of the region through which the new corridor would pass.

7 In addition, the fact that these occurrences extend beyond the corridor presents an
8 opportunity for the Applicant to work with the adjacent landowner to conserve and
9 manage these occurrences in a way that maintains their presence and ecological values as
10 mitigation for these impacts. However, this was not done.

11 **Q. Has the Applicant adequately analyzed alternatives to the location of the new**
12 **corridor?**

13 A. No they have not. Such an analysis is required under the Site Location of
14 Development law [38 MRSA §487-A(4); specific to transmission lines] and DEP rules
15 [Chapter 310.5(A)]⁸ as well as LUPC P-WL special exception determination.

16 The alternatives analysis is contained in NRPA application Section 2. The
17 Applicant describes the purpose and need of the project as delivering Quebec hydropower
18 to the New England grid “at the lowest cost to ratepayers”. While cost is a consideration
19 in determining whether an alternative is practicable, defining the purpose and need in this
20 way is inappropriate and cannot be a consideration for DEP. This definition of purpose

⁷ MNAP memo to DEP of 12/12/17.

⁸ While this requirement is specific to wetland impacts, these impacts are dispersed throughout the length of the new corridor, and such an analysis would also serve to address alternatives to other impacts described in this testimony. In addition, the requirement in 38 MRSA §487-A(4) is speaks to “impact on the environment” without limitation and thus encompasses the full range of impacts.

1 and need makes any but the lowest-cost alternative not practicable by definition and
2 would render the alternatives analysis meaningless.

3 The Applicant assesses two alternative locations for the new corridor. Neither
4 can be considered a reasonable alternative. Alternative 1 (1980s Quebec Corridor) was
5 denied a permit by the PUC at that time. Subsequent developments, primarily land
6 conservation that has taken place since that time, would make the ability to reacquire
7 rights to this corridor uncertain and in one case “highly unlikely”. Alternative 2
8 (Bigelow Corridor) also presents many difficulties; by CMP’s own admission there are
9 serious impediments and engineering challenges to securing this route.

10 However, there is another alternative that should have been analyzed - burial
11 along existing corridors, most realistically along the Spencer Road (the primary gravel
12 road accessing the Moose River valley; see Exhibit 5) but also potentially Route 201.
13 The new corridor parallels and lies within two miles of the Spencer Road for a distance of
14 over 20 miles, and for the most part lies within the ownership of the same landowner
15 (Weyerhaeuser) from whom CMP acquired the proposed corridor.

16 Burial of HVDC lines is both technologically and financially feasible, as
17 demonstrated by its use in two projects that were competitors to NECEC in the
18 Massachusetts RFP process. Eversource’s Northern Pass project in New Hampshire
19 proposed burial of 60 miles of line along public roadways⁹. TDI’s New England Clean
20 Power Link project in Vermont would bury 56 miles of line along public roadways and
21 railroads¹⁰. Burial along paved public roadways with existing development (as in these
22 projects) would be more difficult than burial along undeveloped gravel logging roads,

⁹ <http://www.northernpass.us/route-info.htm>.

¹⁰ <http://www.necplink.com/about.php>.

1 thus there is no basis to conclude that burial of the NECEC line along logging roads
2 would be technologically or logistically unfeasible.

3 This alternative would almost certainly have less impact on the environment than
4 the proposed new corridor. It would eliminate or greatly reduce the fragmentation
5 impacts, resulting in much less clearing (just a narrow expansion of the existing road
6 corridor), no new edge, no additional loss of existing or potential interior forest habitat,
7 and a minimal increase in impediments to species' ability to cross the corridor. There
8 would be wetland and stream impacts, but these resources are already impacted by the
9 road, and burying the line next to the road would result in limited and marginal additional
10 impacts, as opposed to the greater impacts to relatively intact streams and wetlands
11 located within the new corridor..

12 We recognize that cost is a consideration in analyzing alternatives, and burial
13 would be more expensive. That fact alone does not render an alternative as not
14 practicable. The standard of 38 MRSA §487-A(4) is that the alternative would not
15 “unreasonably” increase the cost. Without any financial information it is impossible to
16 make a determination as to whether the increased cost is reasonable. However, this cost
17 was not an impediment to the Northern Pass or Clean Power Link projects. Given that
18 Northern Pass was the first choice in the Massachusetts RFP process, it is evident that the
19 increased cost of burial was not an impediment to this selection. Thus it appears clear
20 that burial is a financial feasible alternative.

21 To summarize, it appears that there is an alternative that is technologically,
22 logistically and financial feasible, and which would be significantly less damaging to the

1 environment. The failure to include an assessment of this alternative, and to demonstrate
2 why it should not be considered practicable, is a fatal flaw in the application.

3 **Q. In your expert opinion, do the fragmenting impacts of the new corridor constitute**
4 **an adverse effect on natural resources under the Site Location of Development law**
5 **sufficient to support a denial of the permit?**

6 A. Yes they do. My reasons for this conclusion include:

7 Adverse impacts of fragmentation of wildlife habitat. The new corridor would be
8 one of the largest permanent fragmenting features bisecting the largest expanse of
9 relatively undeveloped and intact natural forest in the eastern United States and one of the
10 largest such areas in the Temperate Deciduous and Mixed Forest biome in the world.

11 The corridor would eliminate thousands of acres of existing and potential interior forest
12 habitat through clearing and edge effects, adversely impacting wildlife lifecycles¹¹ for
13 species dependent on this habitat. It would reduce the permeability of the landscape and
14 impede the ability of some wildlife species to move through the region¹². The

15 Applicant's discussion of these impacts is extremely cursory, general and lacking in
16 specific analyses on the adverse fragmenting impacts of the new corridor. The Applicant
17 mischaracterizes the nature of existing timber harvesting in the region and

18 inappropriately equates the impacts of the corridor to those of timber harvesting. The

19 Applicant's conclusions are unsupported by any evidence in the application, are

20 contradicted by extensive scientific evidence on the consequences of forest

21 fragmentation, and amount to little more than "There's lots of forest, it's already heavily

22 impacted, the new corridor is just another clearcut so it's no problem." The Applicant's

¹¹ As recognized in DEP rules Chapter 375 Section 15.B(2).

¹² As recognized in DEP rules Chapter 375 Section 15.B(1).

1 analysis does not come close to meeting the burden of proof for a demonstration of no
2 adverse impact on the natural environment as required under 38 MRSA §486-A.2¹³.

3 Adverse impact on unusual natural areas¹⁴. The new corridor would destroy
4 portions of and fragment two occurrences of Jack Pine Forest, ranked S1 (“critically
5 imperiled”) by the Maine Natural Areas Program and one of the state’s rarest natural
6 vegetation communities. It appears that this impact could have been completely avoided
7 by a minor relocation of the corridor, but this was not done since the ROW was fixed
8 prior to any survey for rare plants and natural communities. This is indicative of
9 extremely poor planning on the part of the Applicant, as well as their total lack of
10 understanding of or consideration for the ecological values of the region through which
11 the new corridor would pass.

12 Lack of adequate alternatives analysis. The Applicant’s analysis of alternative
13 routes for the new corridor considers two alternatives that cannot be considered realistic.
14 By the Applicant’s own admission both would involve significant difficulties in route
15 acquisition and permitting. However, they failed to consider an alternative (burial along
16 existing road corridors) that has been utilized by at least two other major transmission
17 line projects in New England, demonstrating that this approach is both technologically
18 and financially feasible under more difficult conditions than would occur for this project.
19 By not analyzing an obvious and potentially practicable alternative that would have a
20 significantly lower impact on the environment, the Applicant has failed the burden of

¹³ “At the hearings held under this section, the burden is upon the person proposing the development to demonstrate affirmatively to the department that each of the criteria for approval listed in this article has been met, and that the public's health, safety and general welfare will be adequately protected.”

¹⁴ As recognized in DEP rules Chapter 375 Section 12.

1 proof standard as it applies to 38 MRSA §487-A(4) and DEP rules Chapters 310.5(A)
2 and 335.3(A).

3 Lack of adequate mitigation. Mitigation consists of three components: avoidance,
4 minimization and compensation. The Applicant falls short in all three areas.

5 – *Avoidance.* As noted above, the Applicant has failed to demonstrate that there is
6 not an alternative practical route that would avoid the necessity of clearing the
7 new corridor. At a more local scale, the Applicant has failed to avoid the impact
8 to the Jack Pine Forest occurrences by designing a route around them.

9 – *Minimization.* DEP rules (Chapters 375.9 and 375.15) envision buffer strips as a
10 way to provide wildlife travel corridors between areas of habitat. However, the
11 riparian buffers proposed by the Applicant do not sufficiently minimize the
12 impediment to species movement created by the new corridor. As described in
13 Application Chapter 10 Exhibit 10-2 (Post-Construction Vegetation Management
14 Plan) vegetation within the wire zone of riparian buffers will be maintained at a
15 height of 10 feet. This is insufficient to provide habitat for American marten and
16 other species that require taller forest cover of minimum density. In addition, in
17 multiple locations mapped streams are a mile or more apart. These measures do
18 not adequately minimize the impact of the new corridor on landscape
19 connectivity.

20 – *Compensation.* The Applicant's final Compensation Plan focuses on
21 compensation for resources considered under the Natural Resources Protection
22 Act and for which compensation is specifically required. However, the Site Law
23 considers impacts at a broader level. 38 MRSA §484(3) addresses impacts to

1 “other natural resources” without limitation. In addition, DEP rules Chapter
2 375.15.A addresses “the need to protect wildlife and fisheries by maintaining
3 suitable and sufficient habitat”, indicating consideration of the full range of
4 wildlife. Chapter 375.15.B(1) and (2) speak generally of “travel lanes” and “fish
5 and wildlife lifecycles” without reference to specific species or habitats (which
6 are considered in 375.15.B(3)). Finally, 375.15.C addresses the need for the
7 Applicant to provide that they have made “adequate provision for the protection
8 of wildlife and fisheries” (again without limitation), and 375.15.C(2) includes
9 habitat preservation as a component of mitigation for adverse impacts to wildlife.
10 In total this section makes clear that compensatory mitigation is not limited just to
11 NRPA-protected resources but may be applied to all wildlife habitat impacts.

12 The new NECEC corridor would be one of the largest permanent
13 fragmenting features in a globally significant forest region that is distinguished by
14 its high level of ecological connectivity. It would eliminate thousands of acres of
15 existing and potential interior forest habitat and reduce the permeability of the
16 landscape to species movement. The landscape includes extensive streams
17 (particularly cold water fisheries) and wetlands that exist not as isolated features
18 but as integral and connected parts of the broader ecological system.

19 The new corridor is not a compact feature such as a sawmill or shopping
20 mall impacting degraded wetlands in an already developed area. It is a sprawling
21 feature that will impact multiple natural resource values across a broad area of
22 high ecological value. The 13 parcels proposed as compensatory land
23 conservation are small (averaging about 215 acres in size), scattered and have

1 little nexus to the landscape-level fragmentation impacts of the project. The
2 Applicant has provided compensation for the impact to individual pieces but not
3 the cumulative impact to the whole interconnected ecosystem. Compensation for
4 this cumulative impact should be held to a higher standard than provided by the
5 Applicant.

6 Though we contend that the project should not be permitted as proposed,
7 if it is permitted then very significant habitat protection should be required as
8 compensation given the ecological values of this region and the magnitude of the
9 impact of the new corridor on wildlife habitat. We support the position of The
10 Nature Conservancy and Maine Audubon Society¹⁵ that land conservation in the
11 range of 75,000 to 100,000 acres is the appropriate scale to compensate for the
12 project's very significant fragmenting impacts.

13 For these reasons, we believe that the proposed new corridor constitutes an
14 unreasonable adverse impact on the environment and that DEP should deny the permit.

15 **Q. Does this conclude your testimony relative to the issues before DEP?**

16 A. Yes.

17
18
19
20
21
22

¹⁵ See <https://bangordailynews.com/2018/10/16/opinion/contributors/hydro-line-project-doesnt-go-far-enough-to-mitigate-conservation-concerns/>.

1 **TESTIMONY RELATED TO LAND USE PLANNING COMMISSION**
2 **CERTIFICATION**

3 **Q. Please describe the situation regarding the crossing of the Appalachian Trail by the**
4 **existing transmission line corridor (Segment 2).**

5 A. Currently the Appalachian Trail (AT) crosses the existing 150-foot-wide
6 transmission line corridor three times within a stretch of two-thirds of a mile. Hikers are
7 exposed to an unnatural linear opening and multiple 45-foot-high transmission line
8 structures that compromise the backcountry experience. We recognize that the
9 transmission line corridor predates the establishment of the AT as a National Scenic
10 Trail.

11 **Q. What would be the impact of adding the new line to this corridor on the experience**
12 **of hikers?**

13 A. As proposed the addition of the new line would make the existing situation worse.
14 The widening of the corridor and the addition of a second transmission line with taller
15 towers would increase the exposure of hikers to the open corridor and intensify the
16 experience of being in a developed rather than backcountry environment. The
17 Applicant's Visual Impact Assessment (Application Chapter 6 pp. 6-43 to 6-44) rates the
18 impact as "minimal to moderate". The Applicant also states (Application Chapter 25,
19 Section 25.3.1.3) that there would be a "negligible" change in visual impact. However,
20 these conclusions are contradicted by the revised Chapter 6 Appendix F (Scenic
21 Resources Chart, 1/30/19) that rates the impact as "Moderate/Strong".

22 The Applicant also states (Application Chapter 6 p. 6-50), "*The Project should*
23 *not negatively affect the hikers' experience or their continued use and enjoyment the*
24 *Appalachian Trail.*" The statement that the project will not negatively affect hikers'

1 experience is made without any supporting evidence, and is contradicted by the revised
2 impact rating of Moderate/Strong and the Applicant's recognition of the need to mitigate
3 this impact through vegetative screening. There is a noticeable difference between a
4 single line with wooden towers shorter than the surrounding forest and a corridor that is
5 50% wider with two lines, one with steel towers considerably taller than the surrounding
6 forest, which are experienced by hikers passing directly under the line. The change is
7 quite noticeable in the photosimulation from this area (Application Chapter 6, Appendix
8 E, Photosimulation B, pp. 27-28). The photosimulation of the proposed vegetative
9 screening (Appendix D: Photosimulations – Leaf Off/Snow Cover, Photosimulation 50A)
10 does not inspire confidence that the proposed mitigation will be adequate. Vegetative
11 screening alone cannot mitigate the exposure of hikers to the wider corridor and an
12 additional larger transmission line.

13 **Q. Does the proposed project satisfy the first requirement for a special exception in the**
14 **AT P-RR district that “*there is no alternative site which is both suitable to the***
15 ***proposed use and reasonably available to the applicant*”?**

16 A. Yes. We accept that co-locating the new line in the existing right-of-way is the
17 preferred solution, and that an alternate location in a new corridor would have a greater
18 impact on the AT by creating a new crossing where none currently exists.

19 **Q. Does the proposed project satisfy the second requirement for a special exception in**
20 **the AT P-RR district that “*the use can be buffered from those other uses and***
21 ***resources within the subdistrict with which it is incompatible*”?**

22 A. As proposed it does not. While the existing situation is not ideal, the addition of a
23 second larger line in a wider corridor constitutes an additional incompatible use of

1 moderate to strong impact that cannot be buffered from the AT. The available evidence
2 does not support the contention that the proposed vegetation planting will be sufficient to
3 buffer the trail from this increased impact

4 However, this requirement could be satisfied by a realignment of the AT that
5 moves it away from the transmission line corridor in this area and leaves only a single
6 crossing that minimizes exposure of hikers to the transmission line. If this were done
7 there would be an improvement in the experience of AT hikers in this area rather than a
8 diminishment as would occur with the project as proposed, and the increased buffering of
9 the trail would satisfy the second requirement. This was noted as an appropriate
10 mitigation strategy by the Applicant (Application Chapter 6 Section 6.2.2.7). We are
11 aware that Appalachian Trail managers have had discussions with Applicant on ways to
12 address the NECEC project impacts on trail users but we have not seen any resolution or
13 conclusions from these discussions.

14 **Q. Are there any conditions that the Commission should impose under Part (c) of the**
15 **special exception criteria?**

16 A. Yes. The Commission should condition the granting of the special exception on
17 the Applicant reaching an agreement with AT managers on the relocation of the trail and
18 providing funding for the relocation. As noted by the Applicant this would be an
19 appropriate mitigation strategy for the increased impact on the AT experience in this area.
20 In the absence of such an agreement the Applicant should provide funding for off-site
21 mitigation that would be used to protect other AT viewsheds.

22 **Q. Does that conclude your testimony relative to the LUPC certification?**

23 A. Yes.

APPENDIX A: CURRICULUM VITAE**DAVID A. PUBLICOVER**

Appalachian Mountain Club

PO Box 298

Gorham, NH 03581

(603) 466-8140, email: dpublicover@outdoors.org**Education:**

Massachusetts Institute of Technology, Cambridge, MA.		1972-74
University of New Hampshire, Durham, NH	B.S. (Forestry)	1978
University of Vermont, Burlington, VT	M.S. (Botany)	1986
Yale School of Forestry & Env. Studies, New Haven, CT	D.F. (Forest Ecology)	1993
DF Thesis: <i>Nutrient Cycling and Conservation Mechanisms in an Oligotrophic Pine-Oak Forest in the New Jersey Pine Barrens.</i>		

Employment History:

2001- present: Senior Staff Scientist/Assistant Director of Research, Appalachian Mountain Club, Gorham, NH.

1992-2000: Senior Staff Scientist, Appalachian Mountain Club, Gorham, NH.

1987-92: Research Assistant, Yale School of Forestry and Environmental Studies, New Haven, CT.

1979-84: Forester, USDOI, Bureau of Indian Affairs, Yakima Agency, Toppenish, WA.

1976-78: Park Technician, USDOI, National Park Service, Glacier National Park, West Glacier, MT (summers).

Publications:

- Publicover, D., K. Kimball, C. Poppenwimer and D. Weihrauch. 2018. *Ecological Atlas of the Upper Androscoggin River Watershed 2nd Edition* (Appalachian Mountain Club, Gorham, NH).
- Publicover, D.A., C.J. Poppenwimer and K. D. Kimball. *Northeastern High Elevation Areas: An Assessment of Ecological Value and Conservation Priorities. (AMC Technical Report in prep).*
- Publicover, D.A. and K. D. Kimball. *High-Elevation Spruce-Fir Forest in the Northern Forest: An Assessment of Ecological Value and Conservation Priorities* (submitted to proceedings of 2012 ECANUSA Forest Science Conference).
- Publicover, D.A., K.D. Kimball and C.J. Poppenwimer. 2011. *Ridgeline Windpower Development in Maine: An Analysis of Potential Natural Resource Conflicts* (AMC Technical Report 2011-1).
- Publicover, D.A. and C.J. Poppenwimer. 2006. *Roadless Areas in the Northern Forest of New England: An Updated Inventory* (AMC Technical Report 2006-1).
- Publicover, D. 2004. *A Methodology for Assessing Conflicts Between Windpower Development and Other Land Uses* (AMC Technical Report 2004-2).
- Publicover, D. and D. Weihrauch. 2003. *Ecological Atlas of the Upper Androscoggin River Watershed* (Appalachian Mountain Club, Gorham, NH).
- Publicover, D.A. and C.J. Poppenwimer. 2002. *Delineation of Roadless Areas in the Northern Forest of New England Using Satellite Imagery* (AMC Technical Report 2002-1).
- Vogt, K.A., D.A. Publicover, J. Bloomfield, J.M. Perez, D.J. Vogt, and W.L. Silver. 1992. *Belowground responses as indicators of environmental change.* *Env. Exp. Bot.* 33:189-205.

- Publicover, D.A. and K.A. Vogt. 1992. *Belowground ecology of forests*. Pp 427-429 in: McGraw-Hill Yearbook of Science and Technology. McGraw-Hill, Inc., New York.
- Publicover, D.A. and K.A. Vogt. 1991. *Canopy stereogeometry of non-gaps in tropical forests: a comment*. Ecology 72:1507-1510.

Public Policy

Service on numerous public policy technical committees and working groups addressing issues of biological conservation, sustainable forest management and renewable energy development, including:

- Appointed alternate member of Governor's Task Force on Windpower Development in Maine (2007-08), a year-long effort which compiled information on and developed recommendations for the appropriate development of this technology in the state. My GIS-based research (Publicover *et al.* 2011) was instrumental in the development of a recommendation for the designation of an "expedited wind power permitting area" that guided development to more suitable areas of the state. The Task Force's recommendations were subsequently enacted into law by the Maine legislature.
- Member of Maine Ecological Reserves Scientific Advisory Committee (1996-present), which developed information and recommendations for a legislatively-established system of ecological reserves on state land. On-going work with the committee includes evaluating research proposals within the reserves and advising the Maine Natural Areas Program on long-term monitoring protocols.
- Member of New Hampshire Forest Sustainability Standards Work Team (1995-97), which provided guidance to the State Forester on methods for evaluating and promoting sustainable forest management within the state. In this role I served as a primary author of multiple sections of the first edition of *Good Forestry in the Granite State: Recommended Voluntary Forest Management Practices for New Hampshire* (1997). Subsequently I served on the Good Forestry in the Granite State Steering Committee and served as a reviewer of the second edition of this document (2010).
- Member of the New Hampshire Forest Advisory Board (2000-present), which provides guidance to the State Forester on the management of state forest lands and issues of public policy affecting the forests of the state.
- Active participant in the Maine Forest Biodiversity Project (1994-98), a multi-year collaboration between the scientific community, state agencies, private forest landowners and environmental NGOs that provided a forum for information sharing and mutual education on issues related to forest land management and the conservation of the state's biodiversity. I served as a member of the Working Forest Committee which oversaw the development and publication of the Cooperative Extension publication *Biodiversity in the Forests of Maine: Guidelines for Land Management*.
- Member of the Forest Stewardship Council Northeast Regional Working Group that developed the first regional standards for FSC certification in the Northeast.
- Member of the Forest Guild Northeast Biomass Retention and Harvesting Guidelines Working Group that developed *Forest Biomass Retention and Harvesting Guidelines for the Northeast*.
- Participant in other forest policy working groups and technical committees including New Hampshire Forest Law Recodification Roundtable, New Hampshire Ecological Reserves Scientific Advisory Committee, Nash Stream Forest Citizens' Advisory Committee, and Maine Bureau of Parks and Lands Integrated Resource Policy working group.

APPENDIX B: REFERENCES

- Anderson, M.G., A. Barnett, M. Clark, C. Ferree, A. Olivero Sheldon and J. Prince. 2016. Resilient Sites for Terrestrial Conservation in Eastern North America. The Nature Conservancy, Eastern Conservation Science, Boston, MA.
- deMaynadier, P.G. and M.L. Hunter, Jr. 1995. The relationship between forest management and amphibian ecology: a review of the North American literature. *Environmental Reviews* 3:230-261.
- deMaynadier, P.G. and M.L. Hunter, Jr. 1998. Effects of silvicultural edges on the distribution and abundance of amphibians in Maine. *Conservation Biology* 12:340-352.
- Haddad, N.M. et al. 2015. Habitat fragmentation and its lasting impact on Earth's ecosystems. *Science Advances* 1.2 <http://dx.doi.org/10.1126/sciadv.1500052>.
- Harper, K.A. 2005. Edge influence on forest structure and composition in fragmented landscapes. *Conservation Biology* 19:768-782.
- Haselton, B., D. Bryant, M. Brown and C. Cheeseman. 2014. Assessing Relatively Intact Large Forest Blocks in the Temperate Broadleaf & Mixed Forests Major Habitat Type. Tierra Environmental and The Nature Conservancy.
- Keeping Maine's Forests. 2010. Keeping Maine's Forest-Based Economy: A National Demonstration Project.
- Lambert, J.D., Z.J. Curran and L.R. Reitsma. 2017. Guidelines for managing American marten habitat in New York and Northern New England. High Branch Conservation Services, Hartland, VT.
- LUPC. 2010. Comprehensive Land Use Plan. Maine Department of Agriculture, Conservation and Forestry, Land Use Planning Commission, Augusta, ME.
- MAS. 2017. Forestry for Maine Birds. Maine Audubon Society, Falmouth, ME.
- Matlack, G.R. and J.A. Litvaitis. 1999. Chapter 6: Forest edges. Pp 210- 227 in: *Maintaining Biodiversity in Forested Ecosystems* (M.L. Hunter Jr., ed.). Cambridge University Press, Cambridge, UK.
- MDIFW. 2010. Maine Conservation Priorities (map). https://www.beginningwithhabitat.org/pdf/NorthMaine_Draft10_Large_10_08_2010.pdf.
- MDIFW. 2015. Wildlife Action Plan. Maine Department of Inland Fisheries and Wildlife, Augusta, ME.


- McMahon, J. 2016. Diversity, Continuity and Resilience – The Ecological Values of the Western Maine Mountains. Occasional Paper No.1, Maine Mountain Collaborative, Phillips, ME.
- McMahon, J. 2018. The Environmental Consequences of Forest Fragmentation in the Western Maine Mountains. Occasional Paper No.2, Maine Mountain Collaborative, Phillips, ME.
- MFS. 2013-2017. Annual Silvicultural Activities Report. Maine Department of Agriculture, Conservation and Forestry, Maine Forest Service, Augusta, ME.
- National Audubon Society. 2019. Important Bird Areas. <https://www.audubon.org/important-bird-areas>.
- Olson, D.M. et al. 2001. Terrestrial ecoregions of the world: a new map of life on Earth. *Bioscience* 51(11):933-938.
- Payer, D. and D.J. Harrison. 2000. Structural differences between forests regenerating following spruce budworm defoliation and clear-cut harvesting: Implications for marten. *Canadian Journal of Forest Research* 30:1965-1972.
- Payer, D. and D.J. Harrison. 2003. Influence of forest structure on habitat use by American marten in an industrial forest. *Forest Ecology and Management* 179:145-156.
- Payer, D. and D.J. Harrison. 2004. Relationships between Forest Structure and Habitat Use by American Martens in Maine, USA. Pp. 173-186 in: Harrison, D.J., A.K. Fuller and G. Proulx (eds), *Martens and Fishers (Martes) in Human-Altered Environments*. Springer, Boston, MA.
- Pfeifer, M. et al. 2017. Creation of forest edges has a global impact on forest vertebrates. *Nature* 551: 187-191.
- Rosenberg, K.V. et al. 1999. A land manager's guide to improving habitat for scarlet tanagers and other forest-interior birds. The Cornell Lab of Ornithology, Ithaca, NY.
- Rosenberg, K.V. et al. 2003. A land manager's guide to improving habitat for forest thrushes. The Cornell Lab of Ornithology, Ithaca, NY.
- Saunders, D.A., R.J. Hobbs and C.R. Margules. 1991. Biological consequences of ecosystem fragmentation: a review. *Conservation Biology* 5:18-32.
- Staying Connected Initiative. 2019. <http://stayingconnectedinitiative.org/>.
- Watson, J.E.M. et al. 2018. The exceptional value of intact forest ecosystems. *Nature Ecology & Evolution* 2.4 (2018): 599–610.

Dated: 2/22/19

by: 
David Publicover

Date: 2/22/19

The above-named David Publicover did personally appear before me and made oath as to the truth of the foregoing pre-filed testimony.


Notary Public

My Commission Expires **DENISE M. HORNE**
Notary Public - New Hampshire
My Commission Expires **April 19, 2022**

EXHIBIT 1

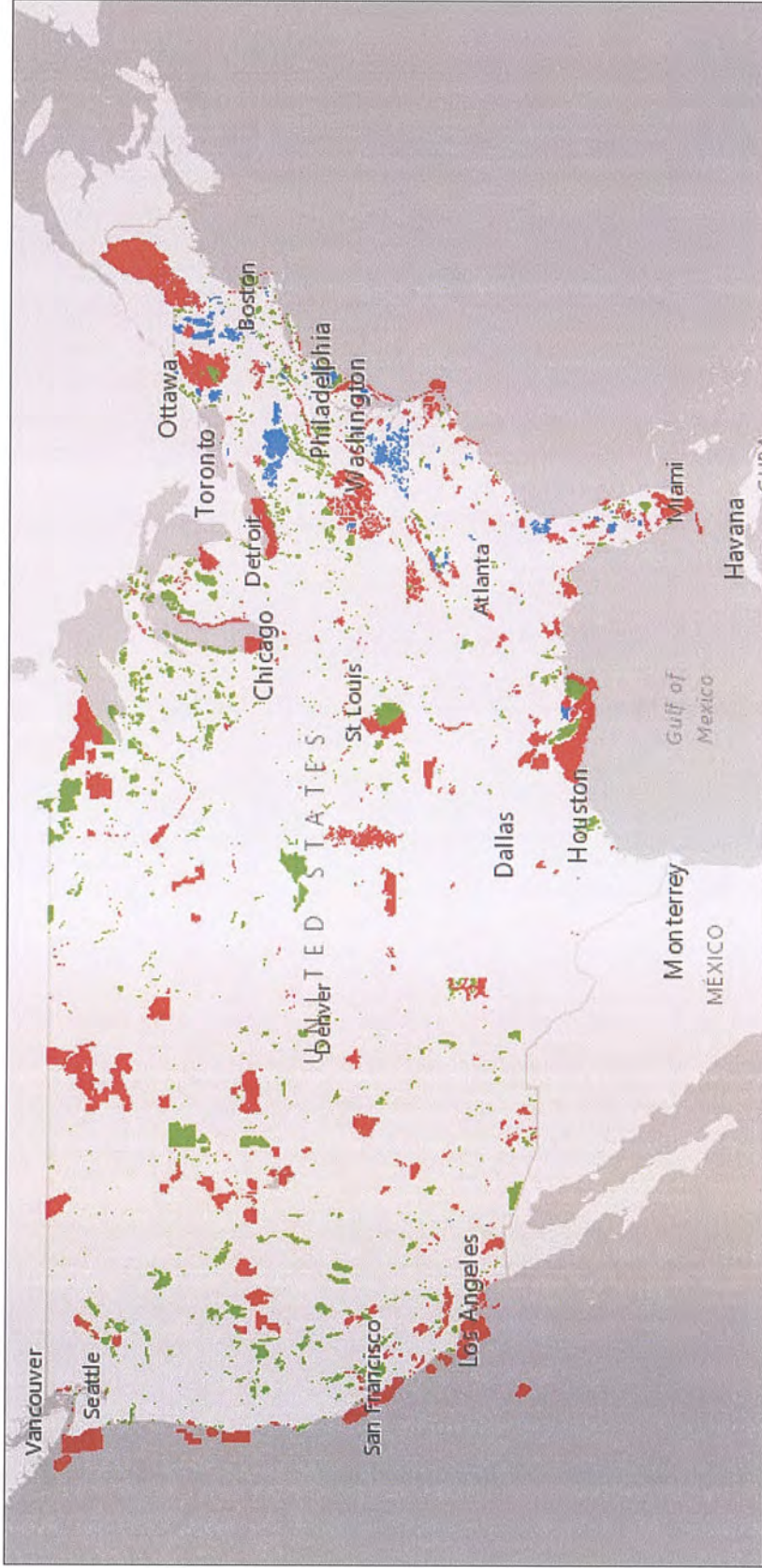


(Top) The Temperate Broadleaf and Mixed Forest ecoregion.

(Bottom) Relatively intact large forest blocks within the Temperate Broadleaf and Mixed Forest Ecoregion.

Source: Haselton et al. 2014.

EXHIBIT 2



Important Bird Areas (red – global priority, blue – continental priority, green – state priority).

Source: National Audubon Society (2019).

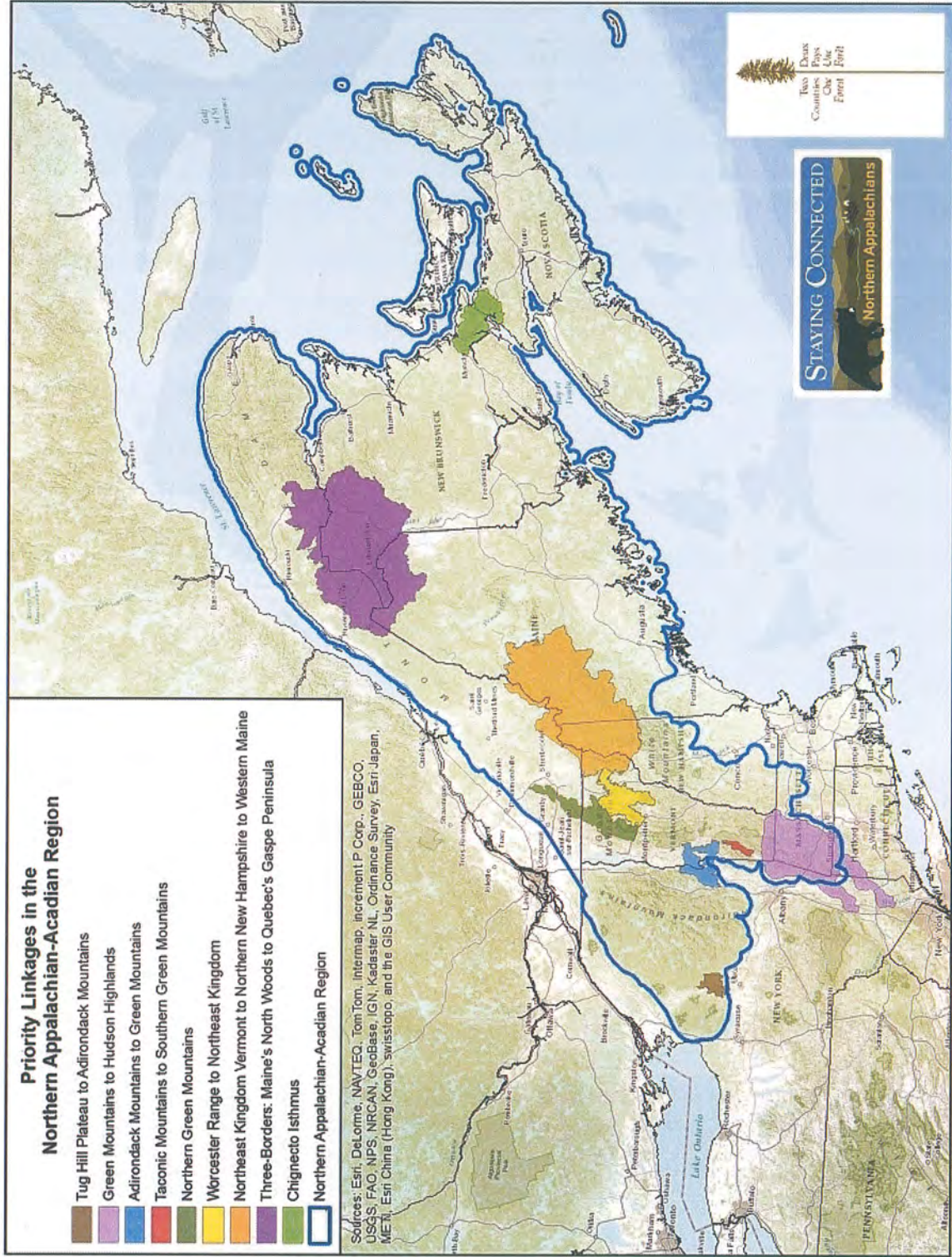
Group 4
Exhibit 15-DP

EXHIBIT 3



Source: Anderson et al. (2016), Map 3.31.

EXHIBIT 4



Source: SCI (2019); <http://stayingconnectedinitiative.org/our-region/geography/>.

Group 4
Exhibit 17-DP

EXHIBIT 5



Group 4
Exhibit
18-DP

The new corridor (yellow) parallels the Spencer Road (white) for over 20 miles.

STATE OF MAINE
DEPARTMENT OF ENVIRONMENTAL PROTECTION

and

STATE OF MAINE
LAND USE PLANNING COMMISSION

IN THE MATTER OF

CENTRAL MAINE POWER COMPANY
Application for Site Location of Development
Act permit and Natural Resources Protection
Act permit for the New England Clean Energy
Connect (“NECEC”)

L-27625-26- A-N
L-27625-TB-B-N
L-27625-2C-C-N
L-27625-VP-D-N
L-27625-IW-E-N

SITE LAW CERTIFICATION SLC-9

PRE-FILED TESTIMONY OF
DR. Aram JK CALHOUN

ON BEHALF OF INTERVENOR GROUP 4
(APPALACHIAN MOUNTAIN CLUB,
NATURAL RESOURCES COUNCIL OF
MAINE AND TROUT UNLIMITED)

February 28, 2019

Please state your name and address.

Dr. Aram JK Calhoun, 31 Haynes Brook Lane, Amherst, ME 04605

Please describe your professional background and relevant expertise for your testimony.

I am a Professor of Wetland Ecology in the Department of Wildlife, Fisheries, and Conservation Biology at the University of Maine (UME). I have been at UME since 1999 and have focused my research on issues related to forested wetlands and vernal pool ecology, policy, and conservation. Our research has been funded by three consecutive National Science Foundation grants in excess of 6 million dollars (a tribute to the quality of the research questions for grants with less than 2% funding rates).

My lab has conducted research on vernal pools for roughly two decades and we have published extensively on this topic in peer-reviewed journals (over 60 papers on vernal pool ecosystems), book chapters, a book for practitioners, *Science and conservation of vernal pools in northeastern North America* (2008; Calhoun and deMaynadier [eds]), along with a series of technical manuals for practitioners---

1. Morgan DE, Calhoun AJK. 2012. Maine Municipal Guide to Mapping and Conserving Vernal Pools (University of Maine, Orono, ME).
2. Calhoun AJK, deMaynadier PG. 2004. Forestry Habitat Management Guidelines for Vernal Pool Wildlife in Maine (Wildlife Conservation Society, Rye, NY).
3. Calhoun AJK (1999;2003) Maine Citizen's Guide to Locating and Documenting Vernal Pools (Maine Audubon Society, Falmouth, ME).

4. Calhoun AJK, Klemens MW. 2002. Best Development Practices for Pool-Breeding Amphibians in Commercial and Residential Developments (Wildlife Conservation Society, Rye, NY)

I have been active in vernal pool policy since 1998 when I was the Maine Audubon scientist representative on the Vernal Pool Working Group convened by the State Planning Office to address management of small wetlands, largely focused on vernal pools (see Jansujwicz and Calhoun 2010 for a summary). In 2006, incorporating 10 years of work and advice from this group, Maine adopted a definition for identifying Significant Vernal Pools (SVPs; Significant Wildlife Habitat Rules, Chapter 335, Section 9) based on the abundance and presence of vernal pool indicator species – fairy shrimp, wood frogs, and blue-spotted (*Ambystoma laterale*) and spotted salamanders (*A. maculatum*) – or use by a state-listed threatened or endangered species for a critical portion of its life history. Criteria for egg mass thresholds for SVPs were derived from data collected on vernal pools through a statewide vernal pool inventory we conducted in 1997 and 1998 through a citizen science program (see Calhoun et al. 2003 for details on this program.) The egg mass thresholds for each of the pool-breeding amphibians represent a legislative compromise more than a science-based assessment of ecological significance (in fact, the thresholds capture less than 25% of vernal pools in the State database) (Calhoun et al. 2014). A Significant Vernal Pool includes the adjacent terrestrial habitat within a 250-foot radius around the pool from the high-water mark. New regulatory protections became effective on September 1, 2007.

Since then, I have been active in providing guidance based on research on pools to the Maine Legislature's Committee on Environment and Natural Resources.

Most recently, I convened a 25-person multi-agency stakeholder group to develop an alternative mitigation tool for conservation of vernal pools using a landscape-scale approach that encourages development in town's growth areas while incentivizing conservation from private landowners in the rural areas. This tool (the Maine Vernal Pool Special Area Management Plan (ME VP SAMP)) was adopted by the United States Army Corps of Engineers in 2017 and is currently an option for any eligible Maine municipality. This tool is described in Levesque, Calhoun, and Hertz 2019.

Please describe your duties and responsibilities in your current position.

I am currently a professor in the Department of Wildlife, Fisheries, and Conservation Biology at the University of Maine. For short of two decades, I taught two upper-level lab courses for undergraduate and graduate students: *Wetland Ecology and Conservation* and *Wetland Mapping and Delineation*. I currently conduct research on implementing conservation tools at the local level to conserve vernal pools at landscape scales and conduct research on transdisciplinary approaches to solving complex conservation issues. I work with eight colleagues to train 25 graduate fellows in sustainability science in a research and teaching initiative funded by the National Science Foundation.

Please describe the system of regulation the State of Maine uses to protect vernal pools and your role in developing it.

I was active in helping to craft the definition of SVPs through my work with the Vernal Pool Working Group described above and have further worked on vernal pool mitigation strategies through my work leading the development of the ME VP SAMP.

In 1996, the State of Maine amended the Natural Resources Protection Act (NRPA) to include regulation of vernal pools. In 2005, the NRPA was amended again directing the Maine Department of Inland Fisheries and Wildlife (MDIFW) to adopt rules defining ‘significant vernal pool habitat’ as Significant Wildlife Habitat (38 M.R.S.A. §480-BB). In 2006, MDIFW amended Chapter 10 Significant Wildlife Habitat to add language defining ‘Significant Vernal Pools’ (SVPs) based on hydroperiod and presence of indicator species and number of egg masses. MDIFW oversees Significant Wildlife Habitat in Maine, including SVPs. They manage data on vernal pools and maintain a GIS database of SVPs reported to them through permitting activities.

Please describe what a vernal pool is, how they function, and why they are ecologically important

Vernal pools in the northeastern United States are ephemeral or temporarily inundated wetlands that are best known for providing critical breeding habitat to amphibian and invertebrate species adapted to life in fishless, temporary waters (Calhoun and deMaynadier 2008). The pools also provide resting or foraging habitat to a suite of other species including mammals, birds, reptiles, and other amphibians (Eakin et al. 2019). In Maine, amphibian indicator species include wood frogs (*Lithobates sylvaticus*), spotted and blue-spotted salamanders (*Ambystoma* spp.), and fairy shrimp (Anostraca- one of four orders of crustaceans; genus *Eubranchipus*). Vernal pool habitats are important resting and foraging habitat for spotted turtles (*Clemmys guttata*), Blanding’s turtles (*Emydoidea blandingii*) (Joyal et al. 2001; Beaudry et al. 2009), ribbon snakes (*Thamnophis sauritus* (all Maine Endangered Species Act listed reptiles), and a number of state-listed invertebrates.

An intact vernal pool habitat includes, and is dependent on, the amphibian breeding pool (and other wetlands) as well as the non-breeding terrestrial habitat for amphibian summer refugia and hibernation (Semlitsch 2002; Baldwin et al. 2006; Groff et al. 2015, 2016). Scientists speak of vernal pool landscapes, or *poolscapes*, when considering scales of conservation that will encompass the many functions of these small, discrete wetlands (Calhoun et al. 2014; 2017). Pool-breeding amphibians are present in breeding pools for, at most, a few weeks in the spring; adults and juveniles spend the majority of their lives in the adjacent forests and often use other pools during migration to and from summer, fall, and hibernation habitats in the forest. Because of this, unfragmented connections and the quality of habitats that link breeding and post-breeding elements are key to population vitality. Destruction of individual pools or clearing of connecting forested habitats for the purpose of utility rights-of-way (ROW) may fragment poolscapes and have a negative impact on populations of pool-breeding amphibians. Many species of birds, reptiles, and mammals depend on the pool-breeding amphibians for food in the early spring when other food sources are still in short supply.

Population dynamics of pool breeding amphibians are best described in terms of metapopulations, or loosely connected populations that maintain genetic health through limited exchanges driven by dispersing juveniles. One basic concept of metapopulation dynamics is that if a local breeding population in a given pool experiences a die-off event (disease, changes in hydrology), a nearby population can “rescue” this population with a recolonization event. In order for metapopulation dynamics to be maintained, an array of pools with forest matrix connections must be maintained. Juvenile frogs and salamanders are the key dispersal agents maintaining these connections as a subset colonizes new breeding pools, thereby maintaining the genetic integrity of pool-breeding populations. Their dispersal distances are often measured in

miles (Rittenhouse and Semlitsch 2007; Homola et al. in review). These pool-breeding amphibians need intact forested habitat as far as 1,500 ft (~500 m) from the breeding pool to support a significant portion of the adult population and much longer distances for juvenile dispersal (Semlitsch 2000, 2002; Scott et al. 2013). The negative effects of habitat fragmentation, and more specifically, urbanization, on vernal pool breeding amphibians are well- documented (Semlitsch 2000, Regosin et al. 2009a).

In addition to being prime breeding habitat for a limited number of amphibian and invertebrate specialists, recent research reflected in a vast body of peer-reviewed literature has underscored the broader ecosystem functions that go far beyond the critical biodiversity functions alluded to above. For example, pool-breeding amphibians export nutrients and energy from pools to the surrounding forest (Gibbons et al., 2006; Capps et al. 2014). Vernal pools in the northeastern US have been recognized by scientists as critical ecological units which, much like keystone species (but at an ecosystem scale), are disproportionately more important in their role within entire landscapes than would be assumed by their small size (similar to bat caves and large old trees as small features with big importance to ecosystem functions) (see Hunter et al. 2017; Calhoun et al. 2017).

In summary, vernal pools exchange nutrients, energy, and organisms with other elements in hydrological and habitat networks, contributing to landscape functions, such as nutrient and sediment retention, energy exchange, and biodiversity support (Capps et al. 2014; Cohen et al. 2016; Marton et al. 2015; Creed et al. 2016) and provide food and shelter resources to other wildlife (e.g., Hunter 2008, Mitchell et al. 2008). Fragmentation of these networks weakens these ecological functions at multiple scales.

Please state the ways that transmission corridors harm vernal pools.

The effect of powerlines and the clearing of powerline ROWs on wildlife has largely focused on birds (D'Amico et al. 2019) with more limited work addressing mammals (Sánchez-Zapata J.A. et al. 2018; Richardson et al. 2018) and terrestrial salamanders (Brannon et al. 2014). To my knowledge, there are no peer-reviewed journal articles published on the effects of powerline ROWs on pool-breeding amphibians or vernal pool ecosystem functions. Studies by private entities in the grey literature are often limited by time (often to one or two years) and are based on pool assessments of egg mass counts (a poor metric for population vitality) as opposed to amphibian recruitment or fitness. For this reason, I will provide comments on the effects of powerline ROWs on pool-breeding amphibians based on what researchers know about pool-breeding amphibian frog and salamander ecology and movement patterns which are well-documented in the literature. We can also draw from the extensive literature on the impacts of clearcutting on movement patterns.

Note that my comments here are based strictly on potential **ecological outcomes** of impacting vernal pools directly in the ROW and those associated with the ROW that will remain uncut. My concerns are not limited to political and regulatory definitions of vernal pools. I consider the potential impacts of impacting potentially 700 pools or more, directly, or indirectly. It is well documented that current technology for remotely sensing vernal pools commonly miss up to 30 percent of pools, particularly in mixed and evergreen forests (see Dibello et al. 2016) so the number of potentially impacted pools may be conservative.

Of the estimated 700 potential vernal pool features assessed on the ground by the applicant along the 53-mile ROW, the Army Corps of Engineers identifies 242 jurisdictional pools being directly

impacted. Federal jurisdictional vernal pools are limited to those where a significant nexus to Waters of the US can be demonstrated.

State jurisdictional pools are limited to those that fall within strict egg mass numbers that were devised to include less than half of all pools but in reality, to date, capture less than 25% of all pools (pers. comm. MDIFW database). Roughly 160 features were determined to be vernal pools per MDEP definition (that fell within or intersected the ROW) and that were formally reviewed by MDIFW for status. Of the 160, 43 were determined by MDIFW/MDEP to be SVPS and 9 were potential vernal pools.

The jurisdictional definitions of vernal pools are strictly legislative and regulatory definitions that draw from scientific literature but are largely crafted from political realities (e.g., the 250 ft zone of consultation for state SVPS was chosen as a number familiar to the public from shoreland zoning; it is not an ecologically significant number relevant to pool-breeding amphibians).

Therefore, the proposed CMP project will likely impact hundreds more functioning pools than the regulatory or legislative definitions alone would indicate. The project will have both direct and indirect effects on pools, as described below. It will also harm the ecological webs of pool and post-breeding habitats through fragmentation of forests associated with the pools.

Direct impacts to vernal pools

Pools impacted with fill or compacted by equipment will suffer direct degradation. Pools will also be directly impacted by forest removal. Vernal pools naturally occur in forested habitats and

provide specialized breeding habitat for forest specialists adapted to detrital-based (leaf and organic matter) food webs. The environment is cool, shaded by trees, and sub-optimal breeding habitat for other aquatic breeders (invertebrate and amphibian) more suited to permanent waters in systems driven by primary production (production by photosynthetic plants and algae). The ephemeral hydrology, shaded habitat, and less productive environment allow specialists, such as pool breeding wood frogs and salamanders, to thrive as competitors are reduced by the harsh conditions. The construction of CMPs proposed powerline would degrade pools by turning them into unshaded wetlands driven by primary production (open, sunny conditions). This leads to warmer pools and serves as an attractant to bull frogs and green frogs. This is problematic because:

- a. Bull frogs and green frogs are very efficient egg and larval predators (Vasconcelos and Calhoun 2006).
- b. Bull frogs can transmit Bd (the chytrid fungus) directly to wood frogs (Greenspan, Calhoun, Longcore and Levy 2012) which may be problematic if populations increase significantly. This is not currently an issue in Maine.
- c. Viruses that result in amphibian die-offs are more likely to occur in warmer waters (Gahl and Calhoun 2010).
- d. Hydroperiod is likely to be dynamic. In the first years, pools may be deeper owing to the clearcutting; this may invite more marsh pioneers to colonize the pools (e.g., cattail or sedges, phragmites) which will ultimately dry the pool (see Vasconcelos and Calhoun 2010). This will alter floral and faunal species composition and abundance and will no longer favor forest specialists.

e. Egg mass presence in degraded pools should not be assumed to prove lack of impact. Many open pools serve as ecological sinks---that is, eggs are present from pool breeders but many of these eggs will never mature to adults because of the poor habitat (i.e., in poor, unshaded habitats, predators may eat the eggs and larvae, the eggs and larvae may dry out, or disease may kill the eggs and larvae).

In conclusion, the proposed project will harm many individual pools, even those that are not filled. Even unfilled pools may cease to function as true vernal pools due to lack of shade, changes in species composition, increased predation, and disease.

Indirect impacts on vernal pools in the uncut portion of the ROW.

Pools adjacent (within 30 m) to the cut would receive more light and desiccation and would suffer from edge effects of increased exposure to green and bull frogs and mammal and reptilian predators attracted to edges and more open habitats (see Eakin, Hunter, and Calhoun 2019 for differences in pool visitation by predators in open vs. wooded pools in suburban contexts).

Impacts on emigration routes and staging areas (fragmentation)

Our recent research on amphibian movement patterns and habitat choice for movements illustrates that the quality of the migratory routes influence amphibian behavior and hence success. Agricultural landscapes (i.e., row crops, pastures, hay fields), clear cuts, and fragmentation from development can all serve as partial barriers to movements of amphibians (Guerry and Hunter 2002; Cline and Hunter 2014; Groff, Calhoun, and Loftin 2017, Hoffmann,

Hunter, Calhoun and Bogart 2018). Population viability and vitality requires functional connectivity in fragmented landscapes.

Maine adult pool-breeding amphibians have been documented traveling from breeding pools to post-breeding habitat up to 2,000 ft for salamanders and 3,000 ft for wood frogs; median distances (half more, half less) are measured in hundreds of feet. They seek shade, cover from light and predators, and moisture during these migrations (Baldwin et al. 2006; Groff et al. 2017; Scott et al. 2013, Hoffmann, Hunter, Calhoun and Bogart 2018). Patrick et al. 2008 showed that adult abundance and habitat use differed among species, with wood frogs, spotted salamanders (*Ambystoma maculatum*), and eastern red-backed salamanders (*Plethodon cinereus*) preferring uncut and partial-cut habitat, and adult green frogs (*Rana clamitans*) and American bullfrogs (*Rana catesbeiana*) being more tolerant of clearcutting. Spotted salamander numbers also showed decline with partial canopy removal and higher numbers in uncleared habitat with higher levels of coarse woody debris.

For pool-breeding amphibians, juvenile dispersal from their natal pools to different breeding pools maintains population connectivity (Homola et al. in review). We know that forested areas are the best facilitator of juvenile dispersal (Cline and Hunter 2014; Hoffmann et al. unpubl. data., Homola et al. in review). In the only peer-reviewed study addressing power line behavior of wood frog juveniles in a controlled experiment, deMaynadier and Hunter (1999) showed that juvenile wood frogs showed an emigration preference for closed-canopy habitat immediately upon metamorphosis, with the highest sampling rates occurring in microhabitats characterized by

dense foliage in both the understory and canopy layers. Their results suggest populations of pool-breeding amphibians in vernal pools will likely decline due to fragmentation from power lines.

If the proposed ROW is clear-cut and allowed to grow to shrubby vegetation, there is a good chance that the area will first be colonized by thick graminoids (herbaceous plants with grass-like characteristics), pioneer vines such as raspberries, and a variety of woody plants more indicative of disturbed sites than natural shrub swamps. Travel for juvenile amphibians can be difficult in tall or thick grass-like vegetation (Cline and Hunter (2014). Popescu et al. (2012) observed forest specialists declined in abundance in partial and clear-cuts beginning 2–3 years post-disturbance. There was a shift in relative abundance towards habitat generalist species, most notably green frog juveniles. In summary, shrubby habitat is a vague goal for what will replace the disturbed land created for the ROW. Shrubby habitat that has an understory of thick graminoids may be difficult for dispersing amphibians to pass through on their way to forested habitat.

Please describe your knowledge of the project area and the importance of protecting its vernal pools.

Much of the new 53-mile section of the project is working forest. It is multiple ownerships so there is no way to tell what parts of it will be logged and when. It also passes through public lands, some of which are quite valuable, such as the Cold Stream Public Reserved Land. Most of the area is typical northern Maine working forest. This is relevant because the extensive literature on forestry practices and pool breeding amphibians shows that working forest is a more

benign land use than developed or cleared areas (Calhoun and deMaynadier 2004; Patrick et al. 2008). Vernal pools with intact forested adjacent habitat, or where a significant portion of the pool edge is left in contiguous forest connecting to other habitat elements, may still function. Pool breeding amphibians prefer uncut or partially cut forests and suffer the most in clear-cuts or other extreme openings.

I have not worked in the area where the pools are being impacted but the importance of conserving vernal pool landscapes transcends geography. Post-breeding habitats, for example, for wood frogs, vary by geographic context from forested wetlands (Baldwin et al 2006a, b), to upland cool deciduous, montane forests (Rittenhouse and Semlitsch 2007, 2009ab) to refugia on and around erratic boulders in montane settings (Groff et al. 2017). But all vital populations of amphibians rely on intact forested landscapes where connections between breeding pools, dispersal routes, and post-breeding habitats are strong. Degrading or removing this forest cover and access to remaining forests across deforested areas will have an impact on amphibian vitality.

In conclusion, the effects of a clear-cut ROW through existing vernal pools, adjacent vernal pools, and travel routes to and from breeding pools will result in impacts ranging from devastation for some individual vernal pools to greatly compromised habitat for others. The literature is clear that some amphibians will make their way through inhospitable cover but that many will avoid the journey or perish along the way. There are many factors affecting the resiliency of pool-breeding amphibians in the face of land conversion and many are undocumented or only explained by complex interactions of other environmental factors. What

we do know is that populations along the corridor will be compromised, some lost, and some severely degraded. We know that significant numbers of animals will be directly impacted through operations. We know that we should avoid all such impacts when feasible. We know that climate change related warming and altered precipitation patterns stress amphibian populations already. The proposed ROW will be a significant further stressor.

Please state your opinion of CMP's proposed compensation for vernal pool impacts.

A small subset of the 700 potential pools identified on the ROW are included in the compensation calculations. Of these, roughly 160 features are determined to be vernal pools per MDEP's definition (that fell within or intersected the ROW) and that were formally reviewed by MDIFW for status. Of the 160, 43 were determined by MDIFW/MDEP to be SVPs and 9 were potential vernal pools (PVPs). In reviewing the data sheet for state pool designation, I have concerns about 23 of the pools which are stated to be non-significant or only potentially significant. In many cases, there are calls limited by the state requirement of determining if pools are naturalized or not and for egg mass number cut offs that are not ecologically rigorous.

The Army Corps of Engineers identifies 242 jurisdictional pools being impacted but identify much lower direct compensation acreage. The disparity between federal and state jurisdictional oversight highlights the policy focus of evaluating pool values and hence compensation requirements. This leaves me with great concerns regarding fair compensation for actual ecological losses.

I believe that CMP's proposed compensation for vernal pool impacts is insufficient for the following reasons:

- The State jurisdictional definition of vernal pools is based on numbers of egg masses of pool breeding amphibians. The thresholds for Significance are the result of a legislative compromise. This limits coverage of ecologically valuable pools. For example, egg mass abundances vary with landscape context (montane vs. lowland for example; single pools vs complexes), with winter and spring conditions effects on breeding adults, and with other factors influencing population dynamics. Hence it is risky assessing pool quality based on egg mass abundances over short time periods (i.e., less than 5 years). Pools in complexes may have relatively low egg mass numbers as a single population disperses eggs over many pools to increase success of metamorphosis (Calhoun et al. 2003).
- Assessments of vernal pools for state Significance for fairy shrimp and state-listed species are problematic in that survey times for these animals often do not overlap with survey times for amphibians.
- The Army Corps of Engineers compensation dollars are based on a square footage estimate of impact times a multiplier based on value. Square footage of impact is not a measure of ecological impact and the ratings of H, M, and L are not based on scientifically defensible science. They are based on the reach of jurisdiction as dictated by the Clean Water Act and adjacency issues and factors related to practical implementation. Given the lack of accountability for ecological impacts and with a very coarse and indefensible rating system, I am extremely concerned that the compensation formulae grossly underestimate potential losses stated. The non-jurisdictional pools are

important elements of the overall poolscape supporting amphibian metapopulations.

Fragmentation resulting from these losses is not calculated in the compensation package.

- Vernal pool functions are not limited to a depository for amphibian eggs. Larger ecosystem functions (hydrological, biogeochemical, and as habitat for facultative species) cannot be assessed through egg mass counts. Compensation should factor in loss of poolscales (pool and connecting habitat) for assessing full environmental impacts.
- I did not see a requirement for a monitoring plan for vegetation recovery. Forty percent credit was given for shrub restoration, but it is not clear what the quality or composition of the understory will be (passable or not to amphibians) after construction of the ROW. With re-entry for maintenance, and with altered pool conditions through destruction or degradation, it is not clear that the pools will be suitable, productive breeding pools where credit should be given for shrub cover or that the revegetation will be hospitable to amphibian dispersal movements.

From an ecological perspective, the losses should be well-compensated, not undercompensated, given the level of uncertainty in actual pool numbers and given the level of uncalculated impacts to all vernal pools in the study area. There is no jurisdictional compensation for the effects of fragmentation and degradation of movement corridors, loss of unaccounted for pools, loss of valuable non-jurisdictional pools, loss of pool clusters, or for the fact that calculations for a given pool loss stop at property lines (this is the only natural resource in Maine that I know of for

which a biological zone stops at property lines). This concern is particularly relevant for linear projects such as this.

Please state your expert opinion of whether this project meets the standard of no unreasonable adverse impacts to fisheries and wildlife in the site law and site rules (38 M.R.S. § 480-D(3), 38 M.R.S. § 484(3), and DEP rule Chapter 375 § 15.

This project will cause harm to potentially hundreds of individual pools. Clearing for the powerline will also fragment pool networks causing undue stress to local amphibian populations. The ability of amphibians to move from pool to pool is critical to vernal pool ecological functions. The mitigation only compensates for direct impacts to vernal pools that have regulatory or legal status--- a small subset of the overall impacts to pools. There is no compensation for fragmentation in the form of interruption of migration and dispersal routes, connections among pools, and connections from breeding to post breeding habitats. Therefore, I do not believe that this project meets the no unreasonable adverse impact standard. Its impacts are severe and the applicant's mitigation proposal is inadequate.

Literature Cited

Baldwin, R., A.J.K. Calhoun, and P.G. deMaynadier. 2006a. Conservation planning for amphibian species with complex habitat requirements: A case study using movements and habitat selection of the wood frog (*Rana sylvatica*). *Journal of Herpetology* 40:443-454.

- Baldwin, R.F., A.J.K. Calhoun, and P.G. deMaynadier. 2006b. The significance of hydroperiod and stand maturity for pool-breeding amphibians in forested landscapes. *Canadian Journal of Zoology* 84:1604–1615.
- Beaudry F., P.G. deMayandier, and M.L. Hunter. 2009. Seasonally dynamic habitat use by spotted (*Clemmys guttata*) and Blanding's turtles (*Emydoidea blandingii*) in Maine. *Journal of Herpetology* 43:636-645.
- Brannon MP, EC Allan, and MC Silinskie. 2014. Terrestrial salamander abundances along and within an electric power right-of-way. *Journal of the North Carolina Academy of Science*, 130:40–45.
- Calhoun, A.J.K. and M.W. Klemens. 2002. Best development practices for pool-breeding amphibians in commercial and residential developments. Wildlife Conservation Society Technical Paper #5, Rye, New York.
- Calhoun, A.J.K. and P. deMaynadier. 2004. Forestry habitat management guidelines for vernal pool wildlife in Maine. Wildlife Conservation Society Technical Paper #6, Rye, New York.
- Calhoun, A.J.K., T. Walls, M. McCollough, and S. Stockwell. 2003. Developing conservation strategies for vernal pools: A Maine case study. *Wetlands* 23:70-81.
- Calhoun AJK, Mushet DM, Bell KP, Boix D, Fizesimons JA, Isselin-Nondedeu F. 2017. Temporary wetlands: challenges and solutions for protecting a "disappearing" ecosystem. *Biological Conservation* 211:3-11.
- Calhoun, A.J.K. and P.G. deMaynadier (eds.). 2008. Science and conservation of vernal pools in northeastern North America. CRC Press, Boca Rotan, FL.

- Calhoun A.J.K., J.S. Jansujwicz, K.P. Bell, and M.L. Hunter, Jr. 2014. Improving management of small natural features on private lands by negotiating the science-policy boundary. *Proceedings of the National Academy of Science* 111:11002–11006.
- Calhoun A.J.K., D.M. Mushet, K.P. Bell, D. Boix, J.A. Fizzimons, and F. Isselin-Nondedeu. 2017. Temporary wetlands: challenges and solutions for protecting a "disappearing" ecosystem. *Biological Conservation* 211:3-11.
- Capps K.A., R. Rancatti, N. Tomczyk, T. Parr, A.J.K. Calhoun, and M.L. Hunter, Jr. 2014. Biogeochemical hotspots in forested landscapes: Quantifying the functional role of vernal pools in denitrification and organic matter processing. *Ecosystems* 17:1455-1468.
- Cohen, M.J., I.F. Creed, L. Alexander, N.B. Basu, A.J.K. Calhoun, et al. 2016. Do geographically isolated wetlands influence landscape functions? *Proceedings of the National Academy of Sciences* 113:1978-1986.
- Colburn, EA and AJK Calhoun. 2017. Vernal pools of northeastern North America Pages 1-14 *In: Finlayson, C.M., NC Davidson, GR Milton, and C. Prentice (eds). The Wetland Book: Distribution, Description and Conservation. Springer.*
- Creed, IF; CR. Lane; J N. Serran; LC. Alexander ;NB. Basu, AJ.K. Calhoun;J R. Christensen, M J. Cohen, C Craft, E D'Amico, E DeKeyser, L Fowler; H E. Golden, J W. Jawitz, P Kalla; L. K Kirkman, M Lang, S G. Leibowitz, DB. Lewis, J Marton, D L. McLaughlin, H Raanan-Kiperwas, M C. Rains, K C. Rains and L. Smith . Enhancing protections for vulnerable waters. *Nature Geoscience* 10:809–815.

- D'Amico M., Martins R.C., Álvarez-Martínez J.M., Porto M., Barrientos R., Moreira F. 2019. Bird collisions with power lines: prioritizing species and areas by estimating potential population-level impacts. *Diversity and Distribution*. DOI: <https://doi.org/10.1111/ddi.12903>.
- Dibello F.J., A.J.K. Calhoun, D.E. Morgan, and A.F. Shearin. 2016. Efficiency and detection accuracy using print and digital stereo aerial photography for remotely mapping vernal pools in New England Landscapes. *Wetlands* 36: 505-514.
- Eakin, C.M. Hunter, Jr., and A.J.K. Calhoun. 2019. Bird and mammal use of vernal pools along an urban development gradient. *Urban Ecosystems* 21:1029-1041. <https://doi.org/10.1007/s11252-018-0782-6>.
- Gibbons, J. W., Winne, C. T., Scott, D. E., Willson, J. D., Glaudas, X., Andrews, K. M., Rothermel, B. B. et al. 2006. Remarkable amphibian biomass and abundance in an isolated wetland: Implications for wetland conservation. *Conservation Biology*, 20: 1457-1465.
- Groff, LA, AJK Calhoun, CS Loftin. 2017. Amphibian terrestrial habitat selection and movement patterns vary with annual life history period. *Canadian Journal of Zoology*. Published on the web 22 March 2017, 10.1139/cjz-2016-0148
- Groff, L.A., A.J.K. Calhoun, and C. Loftin. 2016. Hibernial ecology and habitat selection of wood frogs (*Lithobates sylvaticus*) in a northern New England montane landscape. *Journal of herpetology* 50:559-569. <http://dx.doi.org/10.1670/15-131R1>

- Homola, J.J., C.S. Loftin, and M.T. Kinnison. Submitted. Landscape genetics reveals unique and shared effects of urbanization for two sympatric pool-breeding amphibians. *Ecological Applications*.
- Hunter Jr, M. L. 2008. Valuing and conserving vernal pools as small-scale ecosystems. *Science and conservation of vernal pools in northeastern North America*. CRC, Boca Raton, FL, 1-8.
- Hunter, ML Jr., V Acuña, DM Bauer, KP Bell, AJK Calhoun, MR Felipe-Lucia, JA Fitzsimons, E González, M Kinnison, D Lindenmayer, C Lundquist, R Medellin, EJ Nelson, and P Poschlod. 2017. Conserving small natural features with large ecological roles: a synthetic overview. *Biological Conservation* 211:88-95.
- Jansujwicz, J. and A.J.K. Calhoun. 2010. Protecting natural resources on private lands: the role of collaboration in land-use planning. Pages 205-233 *in* Trombulak, S. and R.F. Baldwin (eds.). *Protecting natural resources on private lands: The role of collaboration in land-use planning*. Springer-Verlag, New York, NY.
- Joyal, L., McCollough, M., & Hunter, M. 2001. Landscape Ecology Approaches to Wetland Species Conservation: A Case Study of Two Turtle Species in Southern Maine. *Conservation Biology* 15:1755-1762. <http://www.jstor.org/stable/3061276>
- Kifner, L.H., Calhoun, A.J.K., S.A Norton, K.E. Hoffmann, and A. Amirbahman. 2018. Methane and carbon dioxide dynamics with four vernal pools in Maine, USA. *Biogeochemistry* 139: 275. <https://doi.org/10.1007/s10533-018-0467-5>
- Levesque V., A.J.K. Calhoun, and E. Hertz. 2019. Vernal pool conservation: Innovative approaches to using and enhancing existing policy tools. *Case Studies in the Environment*. Article ID:CSE-2018-001636

- Marton, J. M. et al. Geographically isolated wetlands are important biogeochemical reactors on the landscape. 2015. *Bioscience* 65: 408–418.
- Mitchell, J.C., Paton, P.W.C., Raithel, C.J., 2008. The importance of vernal pools to reptiles, birds, and mammals. In: Calhoun, A.J.K., deMaynadier, P.G. (Eds.), *Science and Conservation of Vernal Pools in Northeastern North America*. CRC Press, Boca Raton, Florida, pp. 169-190.
- Morgan, D.E. and A.J.K. Calhoun. 2013. Maine municipal guide to mapping and conserving vernal pools. Sustainability Solutions Initiative, Orono, Maine.
- Patrick, D., M.L. Hunter, and A.J.K. Calhoun. 2006. Effects of experimental forestry treatments on a Maine Amphibian Community. *Forest Ecology and Management* 234:323-332.
- Patrick, D.A., E. Harper, M.L. Hunter, A.J.K. Calhoun. 2008. Terrestrial habitat selection and strong density-dependent mortality in recently metamorphosed amphibians. *Ecology* 89:2563-2574.
- Popescu D., M.L. Hunter, D. Patrick, and A.J.K. Calhoun. 2012. Predicting the response of amphibian communities to disturbance across multiple temporal and spatial scales. *Forest Ecology and Management* 270:163–174.
- Regosin J, B Windmiller, R Homan, and J Reed. 2009a. Variation in terrestrial habitat use by four pool-breeding amphibian species. *Journal of Wildlife Management*. 69. 1481-1493.
- Regosin, J. 2009b. Terrestrial Habitat Use and Winter Densities of the Wood Frog (*Rana sylvatica*) *Journal of Herpetology* 37:390-394.

- Richardson ML, BA Wilson, DAS Aiuto, JE Crosby, and A.Alonso et al. 2018. A review of the impact of pipelines and power lines on biodiversity and strategies for mitigation. *Biodiversity Conservation* 26:1801–1815 DOI 10.1007/s10531-017-1341-9.
- Rittenhouse TAG and RD Semlitsch. 2007. Distributions of amphibians in terrestrial habitat surrounding wetlands. *Wetlands* 27: 153–161.
- Rittenhouse TAG and RD Semlitsch. 2009a. Behavioral response of migrating wood frogs to experimental timber harvest surrounding wetlands. *Canadian Journal of Zoology* 87: 618–625.
- Rittenhouse TAG, Semlitsch RD, Thompson FR III. 2009b. Survival costs associated with wood frog breeding migrations: Effects of timber harvest and drought. *Ecology* 90: 1620–1630.
- Sánchez-Zapata J.A. et al. 2016.Effects of Renewable Energy Production and Infrastructure on Wildlife. In: Mateo R., Arroyo B., Garcia J. (eds) *Current Trends in Wildlife Research. Wildlife Research Monographs*, vol 1. Springer.
- Scott, D. E., Komoroski, M. J., Croshaw, D. A., & Dixon, P. M. 2013. Terrestrial distribution of pond-breeding salamanders around an isolated wetland. *Ecology* 94: 2537-2546.
- Semlitsch, R. D. 2000. Principles for management of aquatic breeding amphibians. *Journal of Wildlife Management* 64:615–631.Semlitsch, RD. 2002. Critical elements for biologically based recovery plans for aquatic-breeding amphibians. *Conservation Biology* 16 619–629.

- Semlitsch, R.D., B.D. Todd, S.M. Blomquist, A.J.K. Calhoun, J.W. Gibbons, J.P. Gibbs, G.J. Graeter, E.B. Harper, D.J. Hocking, M.L. Hunter, Jr., D.A. Patrick, T.A.G. Rittenhouse, and B.B. Rothermel. 2009. Effects of Timber Harvest on Amphibian Populations: Understanding Mechanisms from Forest Experiments. *BioScience* 59:853–862.
- Vasconcelos, D. and A.J.K. Calhoun. 2004. Movement patterns of adult and juvenile wood frogs (*Rana sylvatica*) and spotted salamanders (*Ambystoma maculatum*) in three restored vernal pools. *Journal of Herpetology* 38:551-561.
- Vasconcelos, D. and A.J.K. Calhoun. 2006. Monitoring created seasonal pools for functional success: A six-year case study of amphibian responses, Sears Island, Maine, USA. *Wetlands* 26:992-1003.
-

Notarization

I, Aram Calhoun, being first duly sworn, affirm that the above testimony is true and accurate to the best of my knowledge.


Date: February 28, 2019



Aram Calhoun

The above-named Aram Calhoun made affirmation that the above testimony is true and accurate to the best of her knowledge.

Date: February 28, 2019



Catherine B. Johnson, Attorney-at-law

STATE OF MAINE
DEPARTMENT OF ENVIRONMENTAL PROTECTION

and

STATE OF MAINE
LAND USE PLANNING COMMISSION

IN THE MATTER OF

CENTRAL MAINE POWER COMPANY
Application for Site Location of Development
Act permit and Natural Resources Protection
Act permit for the New England Clean Energy
Connect (“NECEC”)

L-27625-26- A-N
L-27625-TB-B-N
L-27625-2C-C-N
L-27625-VP-D-N
L-27625-IW-E-N

SITE LAW CERTIFICATION SLC-9

PRE-FILED TESTIMONY OF
RON JOSEPH

ON BEHALF OF INTERVENOR GROUP 4
(APPALACHIAN MOUNTAIN CLUB,
NATURAL RESOURCES COUNCIL OF
MAINE AND TROUT UNLIMITED)

February 28, 2019

The Fragmenting Effect of NECEC on Deer Yards

My name is Ron Joseph and I live in Sidney, Maine. I earned a B.S degree in Wildlife Management at the University of New Hampshire in 1974. I earned an M.S. degree in Zoology at Brigham Young University in 1977. From 1978 through 2010 I worked as a wildlife biologist for the Maine Department of Inland Fisheries and Wildlife and the U.S. Fish and Wildlife Service.

Born and raised in rural Maine, I lived my dream of working in Maine as a wildlife biologist. In 1978, I began my career as a deer yard biologist for the Maine Department of Inland Fisheries and Wildlife (IFW) office in Ashland, Maine. From 1988 through 1990, I worked as the state's regional wildlife biologist in Greenville. My assistant and I spent 90 percent of our time documenting deer yards in the Moosehead Lake region and in western Maine. Our data was submitted to the Land Use Regulation Commission (LURC), which then zoned each deer yard as a P-FW (protection for fish and wildlife) on LURC maps. Now retired after a 33-year career, I can truthfully say that fighting to protect deer yards was THE single most controversial program I ever worked on. Twice timberland owners in Maine sued the State over deer yards. One case advanced to the Maine Supreme Court.¹ In both suits, the courts ruled in favor of the State.

Ninety-six percent of Maine is considered deer habitat but only five percent is suitable as winter deer yard habitat, and much of that has been destroyed. This knowledge comes from the many years I have spent working as a wildlife biologist in Maine. It is important to note that there is not extensive scientific literature about deer yards in Maine, so I have based much of my testimony on firsthand experience and the many conversations I have had during my lengthy career with colleagues, wardens, and guides.

¹ 1982. SEVEN ISLANDS LAND COMPANY v. MAINE LAND USE REGULATION COMMISSION. Supreme Judicial Court of Maine (450 A.2d 475). Accessed at <https://law.justia.com/cases/maine/supreme-court/1982/450-a-2d-475-0.html>.

Simply stated, a deer yard (also called a “deer wintering area” or “DWA”) is habitat—mainly stands of spruce, fir, and cedar (softwood species)—where deer seek shelter from deep snows, which are half the depth of snow in hardwood stands. Dense stands of mature softwoods protect deer from severe cold winds; nighttime temperatures in deer yards are several degrees warmer than in open hardwood stands due to the “blanketing” effect of overstory softwood boughs. In short, deer yards are critical because they help deer conserve energy during Maine’s long winters when food quality and abundance are limited.

According to CMP’s Compensation Plan submitted to DEP and the U.S. Army Corps of Engineers,² the proposed transmission line would cross 22 deer yards.³ Of those, CMP’s proposal would increase deer yard fragmentation in 11 deer yards by clearing multiple acres of trees.

There are numerous examples of the detrimental effect of forest conversions and fragmentation in and around deer yards. The Chub Pond deer yard, a few miles south of Whipple Pond where the transmission line would pass, has undergone numerous timber harvests within and adjacent to the deer yard. We do not know if the deer died or moved elsewhere. We do know, however, that the deer yard no longer supports wintering deer. The Mud Pond deer yard in Parkman serves as a stark reminder of their critical importance. Timber harvests within and adjacent to the Mud Pond deer yard during the winter of 1979-80 killed between 90-100 deer, according to the Maine Warden Service. Surrounded by deep snows in clear-cuts, the stranded deer died of starvation.

My point in mentioning these examples is to stress that the loss of deer wintering areas and the fragmentation and loss of habitat connectivity between deer wintering areas and surrounding forestland

² 2019. Central Maine Power. Compensation Plan New England Clean Energy Connect (NECEC). P. 22. January 30

³ For a list of 21 of the deer yards, minus the Upper Kennebec Deer Wintering Area, see: 2017. Central Maine Power. Site Law Application, Final. Chapter 7 – Fisheries and Wildlife, Exhibit 7-2. September 27. Accessed at https://www.maine.gov/dep/ftp/projects/necec/applications/SiteLocation/Site%20Law%20Application_Final_9.27.17%20-%20Chapter%207-%20Wildlife%20and%20Fisheries.pdf. P. 139.

are THE major limiting factors for deer populations in northern, western, and eastern Maine. In northern Somerset County, a few miles west of Parlin Pond, the proposed transmission line would cross the Spencer Road in an area so depleted of deer yards, radio-collared deer summering there spend their winters at a deer yard at Harlow Pond in Guilford—a distance of about 50 miles. It is a sad commentary on the state of deer yards when the best remaining ones in the Jackman-Moose River area are in backyards of urban and suburban settings. CMP's proposed project further contributes to deer yard degradation and fragmentation.

Please bear in mind that the continued loss of our remaining deer yards has a significant economic impact on traditional Maine sporting lodges and rural communities that depend on income from deer hunters. Across western and northern Maine, sporting lodges are going out of business, in part because deer numbers are so low, hunters are turning away from Maine and traveling to NY, VT, PA, and elsewhere to hunt deer. For example, Claybrook Mountain Lodge is located in Highland Plantation in western Maine. It opened in the mid-1970s. For 20 years, the owners—Pat and Greg Drummond—earned the bulk of their yearly income from deer hunters. By the mid-1990s, as the deer population plummeted following a series of hard winters combined with the loss of deer yards, deer hunters stopped coming to the lodge. To survive economically, the couple reinvented themselves by transitioning from a hunting lodge to a cross-country skiing, moose watching, and bird watching lodge. Cobb's Camps on Pierce Pond—one of Maine's most renowned sporting lodges—located across the river from The Forks is no longer open in November due to a lack of deer following a significant loss of deer yards.

Protecting deer yards ensures healthy deer populations and boosts incomes of men and women who make a living either guiding hunters or operating sporting lodges. CMP's transmission line would further contribute to the economic decline of rural Mainers dependent on nature-based businesses. The

Sportsman’s Alliance of Maine (SAM) conducted a survey of its members, and the “overwhelming majority” of its members opposed CMP’s power line proposal. This caused SAM to withdraw its support for NECEC. One of the reasons for the opposition was concern about the power line’s impacts on deer yards.⁴

CMP’s impacts to the deer yard near The Forks (called the Upper Kennebec Deer Wintering Area) would be especially significant because it would occur in a region of Maine already suffering from low deer densities due to difficult winters and dearth of deer yards. In fact, this deer yard is the only remaining substantial deer yard in the entire length of CMP’s proposed new stretch of corridor. That makes it incredibly important to the low numbers of deer still hanging on in the region and to the remaining guides and sporting camps that count on these deer as an economic resource. The deer yard is also critically important to support recreational deer hunting for the residents of the region.

The lack of deer yards has forced residents of The Forks to operate an emergency deer feeding station to help the animals survive the winter. A recent University of Maine study⁵ found that forest fragmentation in deer yards breaks up habitat connectivity to the surrounding landscape and that loss of mature conifer forest is a major limiting factor on efforts to increase the numbers of deer in western, northern, and eastern Maine.

According to CMP’s Compensation Plan, 39.209 acres of tree clearing would occur in the large Upper Kennebec River Deer Wintering Area.⁶ In a June 5, 2017, letter from IFW to Lauren Johnston of Burns & McDonnell, IFW wrote “any clearing within the project area corridor could severely limit deer’s ability to

⁴ 2018. Letter from SAM executive director David Trahan to CMP and the Maine Public Utilities Commission. November 20. Accessed at https://www.facebook.com/permalink.php?story_fbid=1953413778076856&id=110003532417899

⁵ 2018. Erin Simons-Legaard et al. Ineffectiveness of local zoning to reduce regional loss and fragmentation of wintering habitat for white-tailed deer. *Forest Ecology and Management*: 427(78-85). November.

⁶ 2019. Central Maine Power. Compensation Plan New England Clean Energy Connect (NECEC). P. 22. January 30.

get across the right-of-way (ROW) to the other side of the DWA and could be a complete barrier during significant snow.”⁷

IFW guidelines underscore the importance of protecting deer yards from fragmentation.⁸ CMP’s transmission line proposal does not avoid or minimize impacts to the Upper Kennebec River Deer Wintering Area. The transmission line would fragment the forest, running right through the deer yard instead of avoiding it, and will act as a deep snow barrier for deer accessing the entire softwood cover. It would also enhance access by coyotes and create a wind tunnel that would result in blowdowns, further degrading the deer yard. Blowdowns occur when deer yards are fragmented because spruce and fir growing in the interior of the stand have developed shallow root systems. Trees in the interior of the stand have been protected from strong winds by neighboring trees. Conversely, trees on the edge of the stand have more extensive root systems. Fragmenting a deer yard stand would result in additional tree losses even after the harvesting is over because the harvesting exposes more interior trees with shallow root systems to high winds. This would continue to degrade a deer yard even after harvesting is over.

The company proposes to mitigate impacts to the Upper Kennebec River Deer Wintering Area by preserving the remainder of the deer yard and by implementing eight deer travel corridors in the proposed right of way. However, these “corridors” will not have older stands of softwood trees because CMP will cut all trees that encroach on the overhead line, stating that its management of tree height will vary based on the height of the power line.⁹ There is no guarantee these “corridors” would function as

⁷ IFW. 2017. Information Request - Quebec-Maine Interconnect Project. June 5. Pp. 4-5. Accessed on page 63 of pdf file at http://www.maine.gov/dep/ftp/projects/necec/applications/SiteLocation/Site%20Law%20Application_Final_9.27.17%20-%20Chapter%207-%20Wildlife%20and%20Fisheries.pdf

⁸ 2012. Maine Department of Inland Fisheries and Wildlife. Recommended Performance Standards for Deer Wintering Areas in Overhead Utility ROW Projects.

⁹ 2018. Maine IFW. Additional Clearing Restrictions within the Upper Kennebec Deer Wintering Area. Attached as Exhibit X. Pp. 1-2. December 7.

replacements for the deer yards that would be destroyed or allow effective deer movement to an intact deer yard.

In all 11 deer yards where CMP plans to clear trees, they are proposing to revegetate disturbed soils with a wildlife seed mix. CMP fails to recognize that its wildlife seed mix (which will create “food plots”) will be buried in open areas beneath 3-4 feet of snow during long Maine winters and thus will provide no benefit to the deer. In summer, when CMP’s seed mix would be available to deer, natural food is not a limiting factor.

CMP downplays the deer yard impacts in the sections of its proposed corridor that it plans to widen by claiming that “corridor construction will only widen existing, non-forested transmission line corridors by an average of approximately 75 feet.”¹⁰ In its compensation plan, CMP then makes a giant leap by concluding that construction “will not significantly affect the habitat functional attributes of the DWAs intersected by the Project.”¹¹ And that after construction, deer yards “will function similarly to the way they currently do.”¹² This claim is preposterous. We know from University of Maine research¹³ and my own deer yard work that the loss of deer yards and the loss of connectivity between deer yards and surrounding habitat are detrimental to deer survival. Wide, non-forested strips in deer yards are barriers to deer and the additional width of 75 feet would make them an even greater barrier. Deer can’t walk or bound through deep snows without burning precious fat reserves needed to survive until snow depths decrease in April.

In summary, as IFW’s regional biologist in Greenville from 1988 through 1990, I’m well acquainted with the habitat requirements of deer in CMP’s proposed transmission line corridor. The greatest threat to deer in western Maine continues to be the fragmentation and cumulative loss of deer yards from timber

¹⁰ 2019. Central Maine Power. Compensation Plan New England Clean Energy Connect (NECEC). P. 23. January 30.

¹¹ *Ibid.*, P. 23.

¹² *Ibid.*, P. 23.

¹³ Erin Simons-Legaard et al. *Op. Cit.*

harvesting and utility rights of way. Unlike timber harvesting, the fragmentation and loss of deer yard habitat from utility line corridors is essentially permanent. This project, if approved, would be a significant and permanent additional burden to a struggling deer population in western Maine. It would cause extensive negative impacts to deer wintering areas. Given the fact that this corridor will fragment one of the few remaining deer wintering areas in the Forks region, and the lack of adequate mitigation for this and overall deer yard impacts throughout the length of the corridor, I do not believe this project meets the no undue adverse impact to fisheries and wildlife standard in the Site Law and Site Law rules (38 M.R.S. § 480-D(3), 38 M.R.S. § 484(3), and DEP rule Chapter 375 § 15).

Notarization

I, Ron Joseph, being first duly sworn, affirm that the above testimony is true and accurate to the best of my knowledge.

Date: February 27, 2019



Ron Joseph

The above-named Ron Joseph made affirmation that the above testimony is true and accurate to the best of his knowledge.

Date: February 27, 2019



Catherine B. Johnson, Attorney-at-law