

Exhibit A: Wind Projects in Maine

(planned and potential)

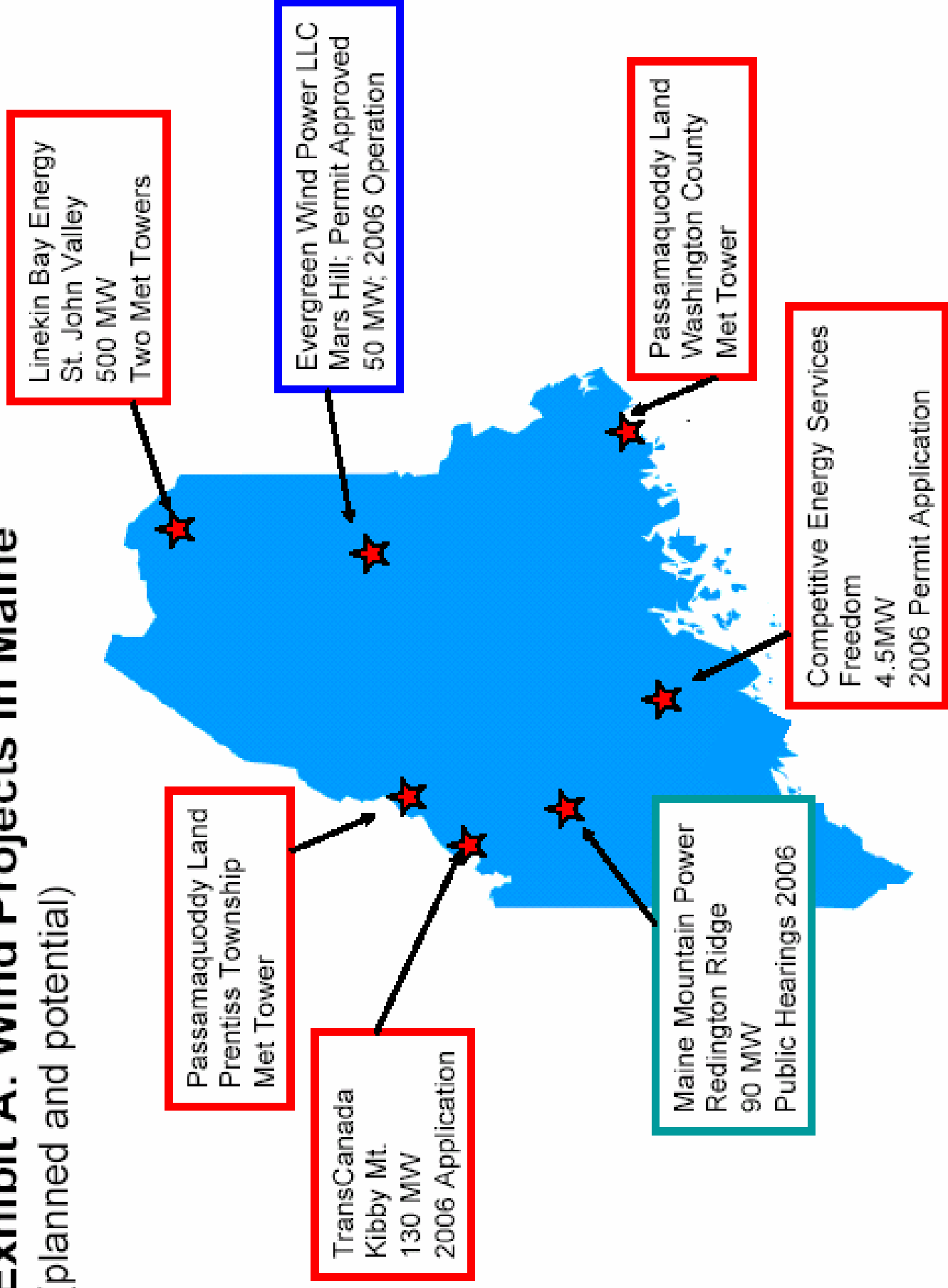
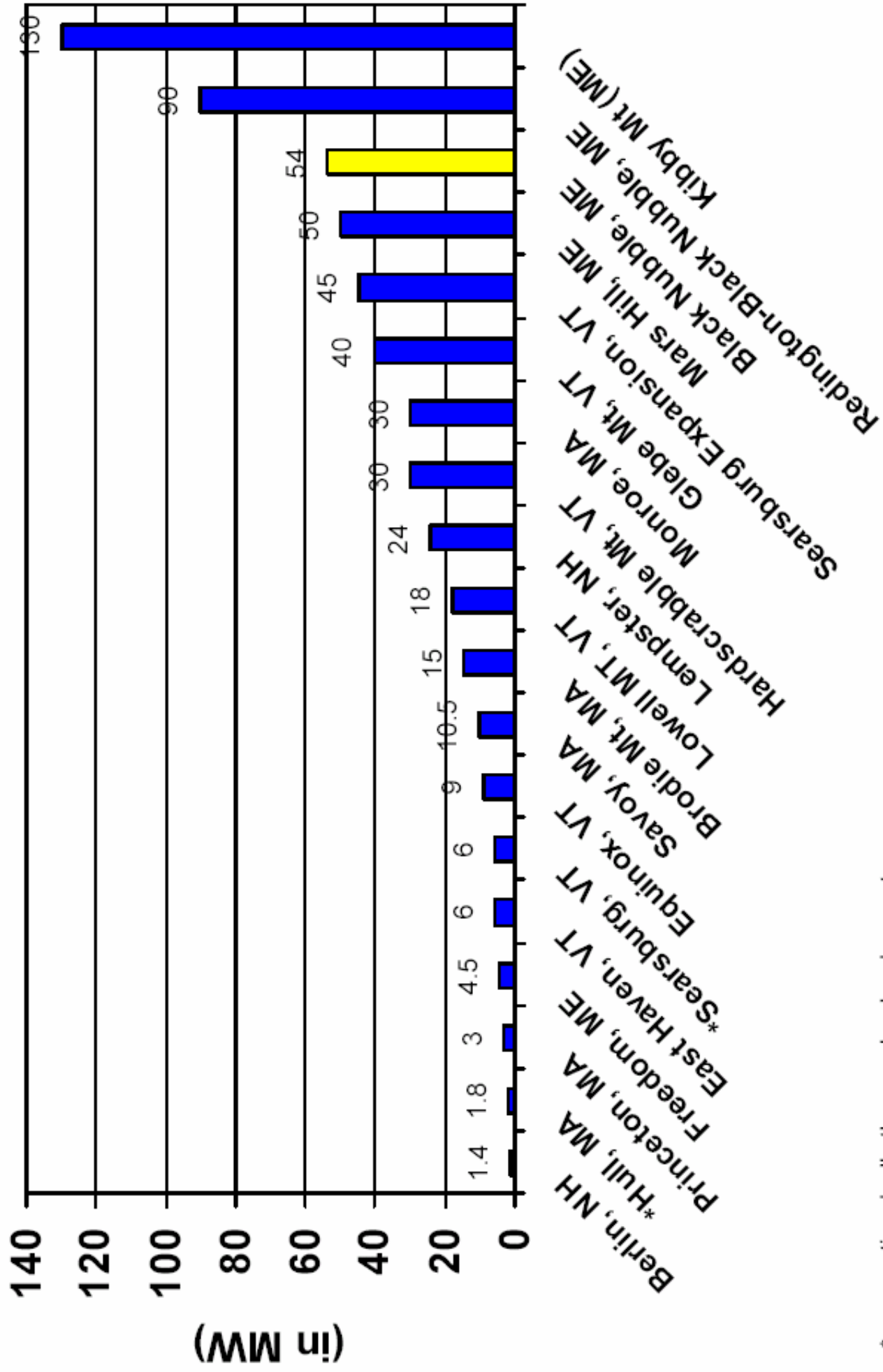


Exhibit B: Power Capacity of Existing and Proposed Wind Farms in New England



* = operational; all others under development.

**EXHIBIT C: Black Nubble Project in Context of Maine Hydropower Facilities
(declining power generation)**

Facility	Location	River	Capacity (MW)	Generation (MWh)*
Penobscot Mills	Millinocket et al.	W. Branch Penobscot	70.6	476,933
Wyman Hydro	Moscow/Pleasant Ridge Plt.	Kennebec	72	365,986
Rumford Falls	Rumford/Mexico	Androscoggin	39.4	270,950
Harris	T1 R6	Kennebec	76.4	242,924
Ripogenus	T3 R11	W. Branch Penobscot	37.5	226,760
Black Nubble Wind Farm	Black Nubble	NA	54	145,750
Anson Abenaki	Anson/Madison	Kennebec	29.1	132,666
Lewiston Falls (Monty Sta.)	Lewiston/Auburn	Androscoggin	28.4	130,701
Gulf Island	Lewiston/Auburn	Androscoggin	19.2	126,478
Mattaceunk	Mattawamkeag/Woodville	Penobscot	19.2	108,335
Skelton	Dayton/Buxton	Saco	16.8	99,437
Brunswick	Brunswick/Topsham	Androscoggin	19.6	91,188
Woodland	Baileyville	St. Croix	11.6	91,088
Williams	Embden/Solon	Kennebec	13	89,073
Worumbo	Lisbon/Durham	Androscoggin	19.4	86,642
Hydro Kennebec	Waterville/Winslow	Kennebec	15.1	83,877
West Enfield (Bangor Pac.)	Enfield/Howland	Penobscot	13	82,895
Weston	Skowhegan	Kennebec	12	80,002
Pejepscot	Topsham/Brunswick	Androscoggin	13.9	67,402
Veazie Hydro Station	Veazie/Eddington	Penobscot	8.4	59,001
Hiram	Hiram/Baldwin	Saco	10.5	58,313
Otis	Chisholm	Androscoggin	10.4	54,160
Shawmut	Fairfield	Kennebec	9.1	47,980
Milford	Milford/Old Town	Penobscot	6.4	46,517
Cataract	Biddeford/Saco	Saco	6.7	43,511
Bonny Eagle	Hollis/Standish	Saco	7.2	42,142
Livermore	Livermore	Androscoggin	8.6	40,375
Aziscohos	Lincoln Plt.	Magalloway	6.8	37,689
Lockwood	Waterville/Winslow	Kennebec	7.3	37,465
West Buxton	Buxton/Hollis	Saco	7.9	32,750
Deer Rips	Lewiston/Auburn	Androscoggin	6.5	30,508
Androscoggin 3	Lewiston/Auburn	Androscoggin	3.6	30,063
Medway	Medway	W. Branch Penobscot	3.4	29,717
Ellsworth	Ellsworth	Union	8.9	27,153
Riley	Riley	Androscoggin	6.6	26,818
Great Works	Old Town	Penobscot	7.7	23,640 [†]
Bar Mills	Hollis	Saco	4	18,190
Errol	Magalloway/Upton	Androscoggin	3	16,777
Dundee	Gorham/Windham	Presumpscot	2.4	16,000 [†]
Brassua	Rockwood Twp.	Moose	3.6	15,505
Eel Weir	Standish/Windham	Presumpscot	1.8	12,300 [†]
Stillwater	Old Town	Stillwater	2	11,230
North Gorham	Gorham/Windham	Presumpscot	2.3	11,190
Jay	Jay	Androscoggin	2.6	10,458
Messalonskee-Oakland (M2)	Waterville/Oakland	Messalonskee	2.8	9,790

Primary Sources: U.S. EPA Emissions & Generation Resource Integrated Database (eGRID), <http://www.epa.gov/cleanenergy/egrid/index.htm>; DEP Hydropower Projects in Maine

**EXHIBIT C: Black Nubble Project in Context of Maine Hydropower Facilities
(declining power generation)**

Facility	Location	River	Capacity (MW)	Generation (MWh)*
Benton Falls	Benton	Sebasticook	4.3	8,917
Gambo	Gorham/Windham	Presumpscot	1.9	8,500 [†]
Saccarappa	Westbrook	Presumpscot	1.4	7,600 [†]
Howland	Howland	Piscataquis	1.9	6,752
Rollinsford	South Berwick	Salmon Falls	1.5	6,399
Fort Halifax	Winslow	Sebasticook	1.5	5,393
American Tissue (Gardiner)	Gardiner	Cobbosseecontee Strm	1.2	5,142
Messalonskee Rice Rips(M3)	Waterville/Oakland	Messalonskee	1.6	4,975
Aroostook River (Caribou)	Caribou/T7 R9	Aroostook	8.6	4,909
Barker Lower	Auburn	Little Androscoggin	1.6	4,715
Barker Mill Upper	Auburn	Little Androscoggin	1.5	4,630
Somersworth	Berwick	Salmon Falls	1.3	4,255
Little Falls	Gorham/Windham	Presumpscot	1	4,200 [†]
Mallison Falls	Gorham/Windham	Presumpscot	0.8	4,200 [†]
Burnham (Pittsfield)	Pittsfield	Sebasticook	1.8	4,118
Old Town Division	Old Town	Penobscot	no data	3,713
So. Berwick (Salmon Falls)	South Berwick	Salmon Falls	1.2	3,607
Automatic (M4)	Waterville	Messalonskee	0.8	3,400 [†]
Pumpkin Hill	Lowell	Passadumkeag	1.5	3,344
Bates Mill Upper	Androscoggin County	Androscoggin	3.9	3,338
Marcal (Mechanic Falls)	Mechanic Falls	Little Androscoggin	1.3	3,091
Hill Mill	Androscoggin County	Androscoggin	2.2	2,579
Swans Falls	Fryburg	Saco	0.82	2,500 [†]
Upper Androscoggin	Lewiston	Androscoggin	1	2,498
Continental Mills	Androscoggin County	Androscoggin	1.6	1,930
Damariscotta	Newcastle	Damariscotta	0.5	1,830 [†]
Squa Pan	Masardis	Squa Pan	1.5	717
Sandy River (Norridgewock)	Madison	Sandy	0.5	259
Lower Great Falls	Berwick	Salmon Falls	1.3	lower energy &/or no data
Kezar Falls	Porter/Parsonsfield	Ossipee	1	""
South Milton	Lebanon	Salmon Falls	1	""
Kennebago	Stetsontown Plt	Kennebago	0.9	""
Waverly Avenue	Pittsfield	Sebasticook	0.7	""
Milo	Milo	Sebec	0.695	""
Lower Mousam	Kennebunk	Mousam	0.6	""
Brown's Mill	Dover-Foxcroft	Piscataquis	0.55	""
Green Lake	Ellsworth	Reed Brook	0.5	""
Rocky Gorge	South Berwick	Great Works	0.5	""
Sebec	Sebec	Sebec	0.5	""
Hacket Mills	Minot	Little Androscoggin	0.49	""
Frankfort	Frankfort	Marsh Stream	0.4	""
Goose	Belfast	Goose	0.4	""
Ledgemere	Limerick/Waterboro	Little Ossipee	0.4	""
Dover Upper Dam	Dover-Foxcroft	Piscataquis	0.3	""
Pioneer	Pittsfield	Sebasticook	0.3	""

Primary Sources: U.S. EPA Emissions & Generation Resource Integrated Database (eGRID), <http://www.epa.gov/cleanenergy/egrid/index.htm>; DEP Hydropower Projects in Maine

**EXHIBIT C: Black Nubble Project in Context of Maine Hydropower Facilities
(declining power generation)**

Facility	Location	River	Capacity (MW)	Generation (MWh)*
Sparhawk	Yarmouth	Royal	0.27	" "
Eustis	Eustis	North Branch Dead	0.25	" "
North Rochester	Berwick	Salmon Falls	0.25	" "
Boston Felt	South Lebanon	Salmon Falls	0.15	" "
Biscoe Falls	West Paris	Little Androscoggin	0.09	" "
Gardiner Brook	Andover	Gardiner Brook	0.05	" "
Uppers Spears	Peru	Spears Stream	0.05	" "
Starks	Starks	Lemon Stream	0.04	" "
Stoney Brook	Newry	Stoney Brook	0.04	" "
Days Mill	Arundel	Kennebunk	0.03	" "
Wight Brook	Newry	Wight Brook	0.03	" "
Foss Mill	Brooks	Marsh Stream	0.02	" "
Seabright	Camden	Megunticook	0.01	" "
Orono	Orono	Stillwater	2.3	Inactive
Messalonskee Union Gas(M5)	Waterville/Oakland	Messalonskee	1.8	Inactive
Smelt Hill	Falmouth	Presumpscot	1.13	Inactive
Gilman Stream	North New Portland	Gilman Stream	0.12	Inactive
West Winterport	West Winterport	Marsh Stream	0.07	Inactive
Abbots Mills	Rumford	Concord Stream	0.04	Inactive

* Generation in 2000; Inactive as of Jan. 1, 2006.

† Average annual generation

Exhibit D: Black Nubble Project in Context of Maine Biomass and Municipal Solid Waste Facilities

Facility	Location (County)	Fuel Source	Capacity (MW)*	Generation (MWh)**	Owner
Somerset Plant	Somerset	Wood and wood waste		630,027	SD Warren
Androscoggin Mill	Franklin	Black Liquor	80	592,275	Intl. Paper
Boralex Stratton Energy Inc	Franklin	Wood and wood waste	45.7	321,500	Boralex
Woodland Pulp Paper	Washington	Black Liquor		235,705	Georgia Pacific
Beaver Livermore Falls	Androscoggin	Wood and wood waste	39.6	227,784	Northeast Empire
Beaver Ashland	Aroostook	Wood and wood waste	39.6	205,849	Northeast Empire
Great Northern Paper	Penobscot			202,478	Great Northern Paper Inc
Aroostook Valley	Aroostook	Wood and wood waste	37.5	193,091	FPL
S D Warren Co 2	Cumberland	Black Liquor		189,709	SD Warren
Rumford Cogen Co	Oxford			161,349	MeadWestvaco Corp
Black Nubble Wind Farm	Black Nubble	NA	54	145,750	Maine Mountain Power
Sherman Energy Facility	Penobscot	Wood and wood waste	21.1	143,677	Wheelabrator
Penobscot Energy Recovery	Penobscot	Municipal solid waste, refuse		121,483	Penobscot Energy Recovery Co
Maine Energy Recovery Co	York	Municipal solid waste, refuse		103,856	Maine Energy Recovery Co
Greenville Steam Co	Pisqataquis	Wood and wood waste	15.6	79,403	Greenville Steam Co
Boralex Athens Energy	Somerset	Wood and wood waste	16	71,403	Boralex
Regional Waste Sys. GPRRP	Cumberland	Municipal solid waste, refuse	13.3	65,264	Regional Waste Systems
Old Town Division	Penobscot	Black Liquor		54,477	James River Corp.
Eastern Paper Lincoln Mill	Penobscot	Black Liquor	6.5	39,259	Eastern Paper
Bucksport Maine	Hancock			22,858	Champion International Corp
MMWAC Resource Recovery	Androscoggin	Municipal solid waste, refuse		17,213	Mid-Maine Waste Action Corp
Beaver Wood Joint Venture	Penobscot	Wood and wood waste	17	12,709	BeaverWood Joint Venture
Robbins Lumber Inc	Waldo	Wood and wood waste	2.4	5,811	Robbins Lumber Inc
Forster Inc Strong Plant	Franklin	Wood and wood waste	1.3	4,396	Diamond Brands Inc
Indeck Jonesboro Energy Ctr.	Washington	Wood and wood waste	27.5	2,080	Black Hills Capital
Worcester Energy Co Inc	Washington	Wood and wood waste		1,447	Morrill Worcester
Indeck W. Enfield Energy Ctr.	Penobscot	Wood and wood waste	27.5	1,066	Black Hills Capital
Aroostook Bangor Reload Co.	Penobscot	Wood and wood waste	1	471	Aroostook Bangor Reload Co.
LaValley Lumber LLC	York	Wood and wood waste	1.5	131	Albert R Lavallee Inc
* Blank entries indicate biomass is not the only fuel for a given facility.					
** Only Biomass generation is included for plants with multiple fuels; All data is for 2000					
Primary Source: U.S. EPA Emissions & Generation Resource Integrated Database (eGRID), http://www.epa.gov/cleanenergy/egrid/index.htm					

EXHIBIT F: Project Turbines in Relationship to Contiguous Forestland



EXHIBIT F

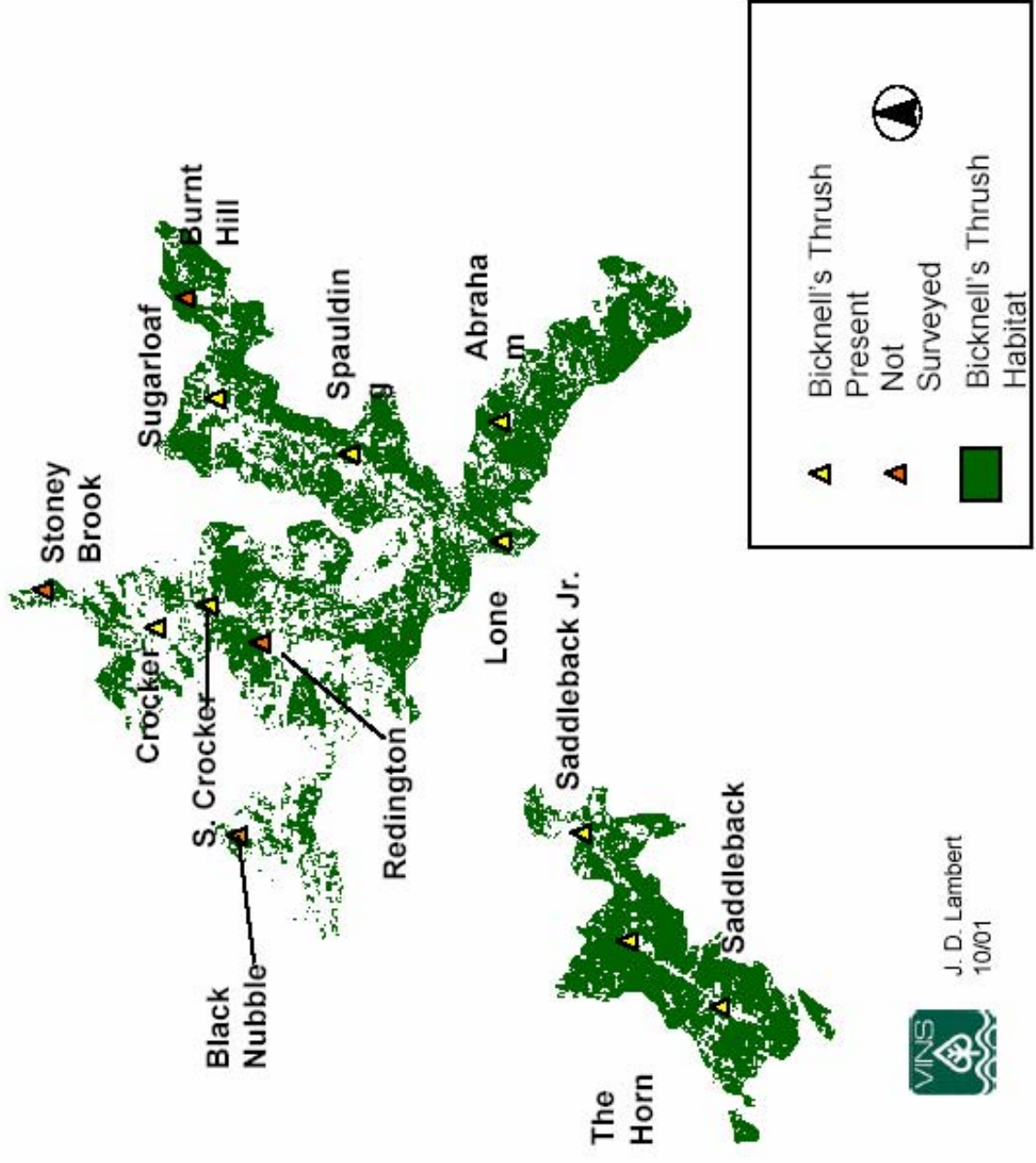


EXHIBIT G Closest Turbine to AT

Redington Turbines	Aproximate Distance To Nearest Point of the Appalachian Trail*	
1	1.10miles	
2	1.00miles	
3	1.10miles	
4	1.24miles	
5	1.39miles	
6	1.50miles	
7	1.73miles	
8	1.63miles	
9	1.51miles	
10	1.39miles	
11	1.31miles	
12	1.95miles	
Black Nubble Turbines		
13	3.31miles	
14	3.31miles	
15	3.32miles	
16	3.30miles	
17	3.33miles	
18	3.43miles	
19	3.44miles	
20	3.35miles	
21	3.23miles	
22	3.41miles	
23	3.36miles	
24	3.32miles	
25	3.32miles	
26	3.47miles	
27	3.62miles	
28	3.75miles	
29	3.85miles	
30	3.96miles	
* AT is not necessarily visible at the nearest point.		

EXHIBIT H Nearest Turbine Distance to Prominent AT Vistas

Prominent Mountain Vistas on the Appalachian Trail	Distance to Closest Black Nubble Turbine	Turbine #	Distance to Closest Redington Turbine	Turbine #
Crocker Mountain - N Peak	3.31 miles	13	1.91 miles	2
Crocker Mountain - S Peak	3.32 miles	21	1.01 miles	2
Sugarloaf Mountain	6.29 miles	21	3.71 miles	2
Spaulding Mountain	5.42 miles	21	2.99 miles	11
Mt. Abraham	6.57 miles	21	4.12 miles	11
Poplar Ridge	3.20 miles	25	3.60 miles	11
Saddleback Junior	4.09 miles	25	4.64 miles	11
The Horn	4.65 miles	26	5.96 miles	12
Saddleback	5.85 miles	26	7.31 miles	12