









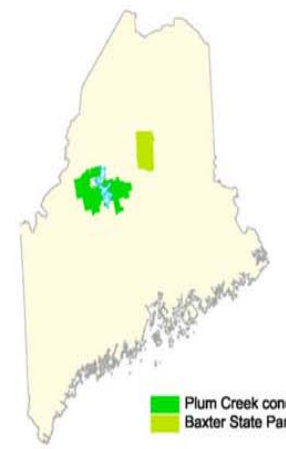




# A Vision for the Moosehead Lake Region

-  Proposed development locations
-  Proposed conservation area on Plum Creek lands (fee and easement)
-  Other Plum Creek land
-  Squaw Mountain Ski Area (not Plum Creek land)
-  Current conservation land (fee)
-  Current conservation land (easement)
-  Town of Greenville
-  Highways
-  Improved roads
-  Appalachian Trail



 Plum Creek concept plan area  
 Baxter State Park

ITS trail system, and other trails not shown, would be preserved and enhanced.

Prepared for Natural Resources Council of Maine

