






-  Turbine Locations
-  Project Footprint
-  Substation
-  Operations and Maintenance Building

Sources: USGS, Maine OGIS, TRC



Kibby Expansion  
Wind Power Project

Figure B.2-1